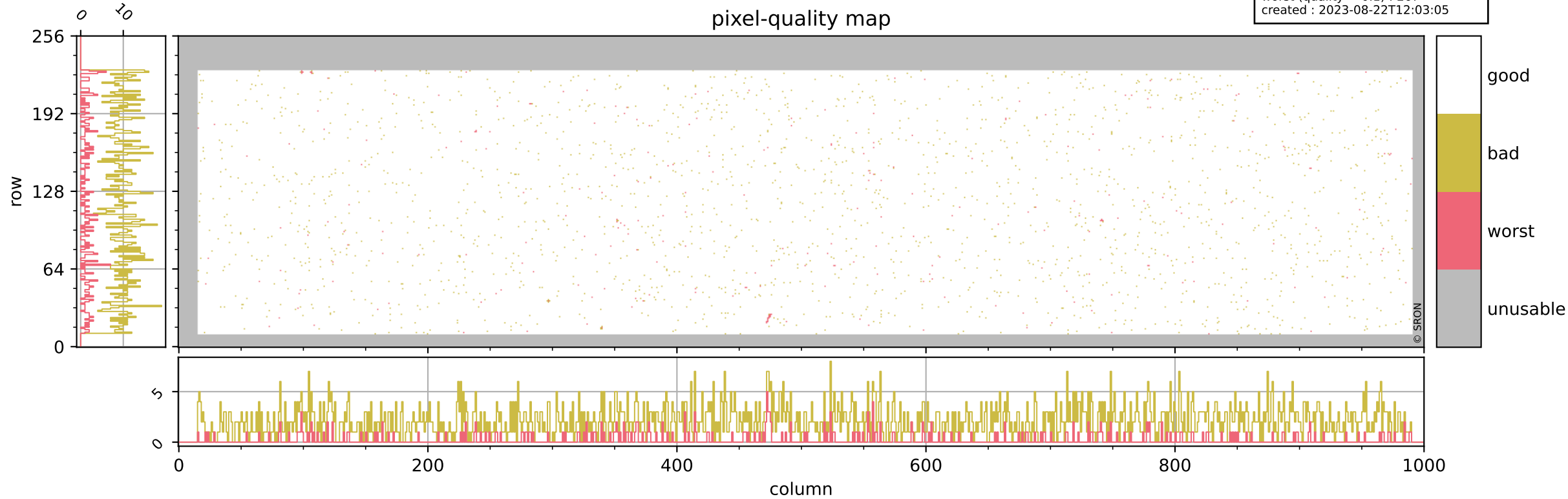


Tropomi SWIR pixel quality (beta nominal)

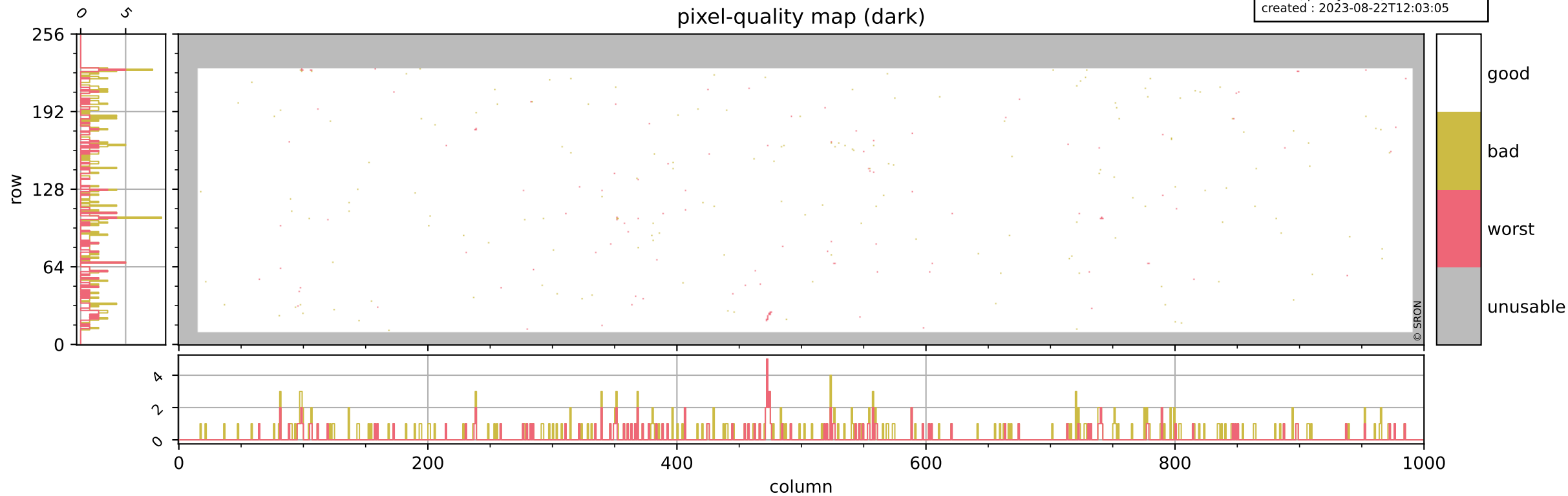
orbits : 20 in [15022, 15067]
coverage : 2020-09-06 / 2020-09-09
bad (quality < 0.8) : 2148
worst (quality < 0.1) : 267
created : 2023-08-22T12:03:05

pixel-quality map



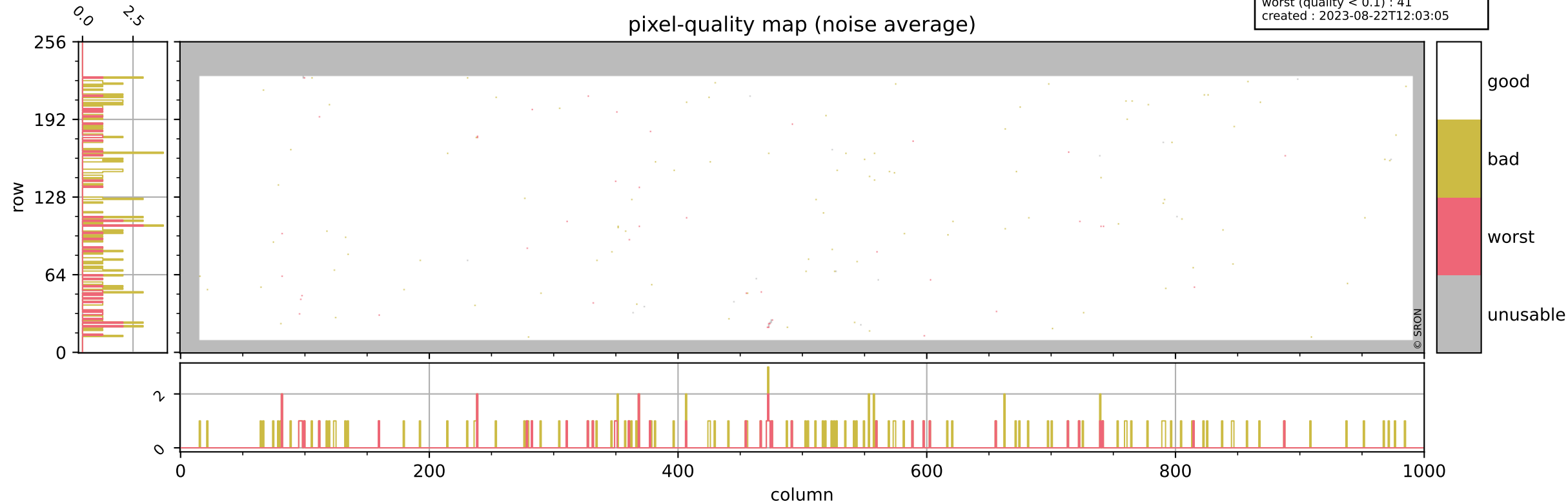
Tropomi SWIR pixel quality (beta nominal)

orbits : 20 in [15022, 15067]
coverage : 2020-09-06 / 2020-09-09
bad (quality < 0.8) : 288
worst (quality < 0.1) : 121
created : 2023-08-22T12:03:05



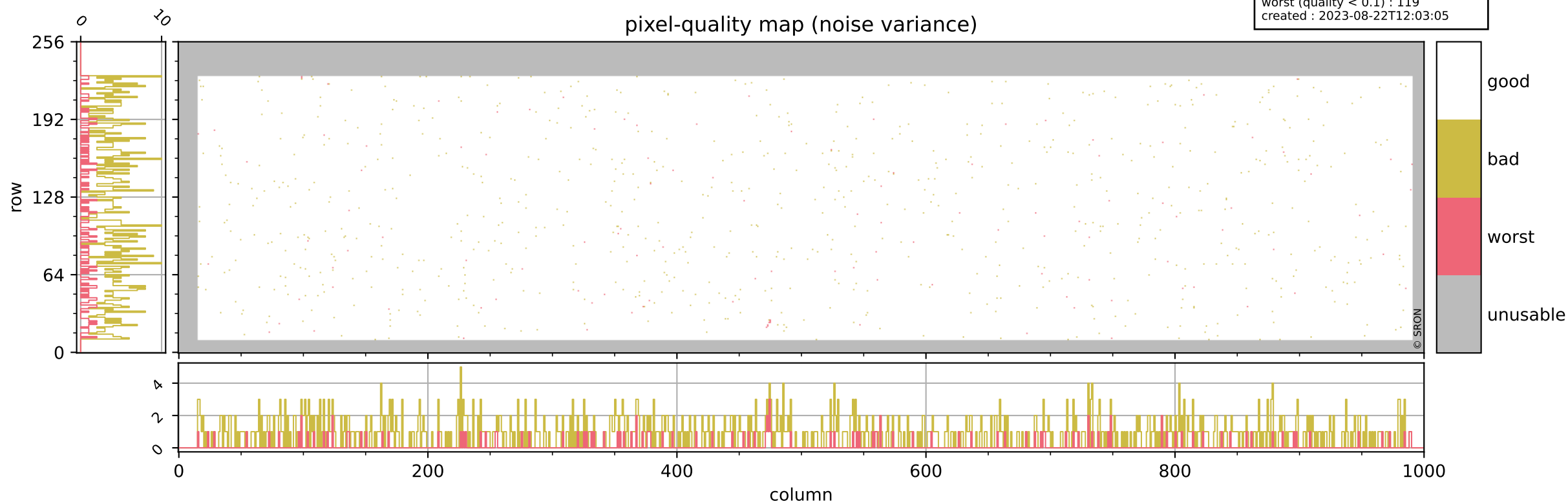
Tropomi SWIR pixel quality (beta nominal)

orbits : 20 in [15022, 15067]
coverage : 2020-09-06 / 2020-09-09
bad (quality < 0.8) : 141
worst (quality < 0.1) : 41
created : 2023-08-22T12:03:05



Tropomi SWIR pixel quality (beta nominal)

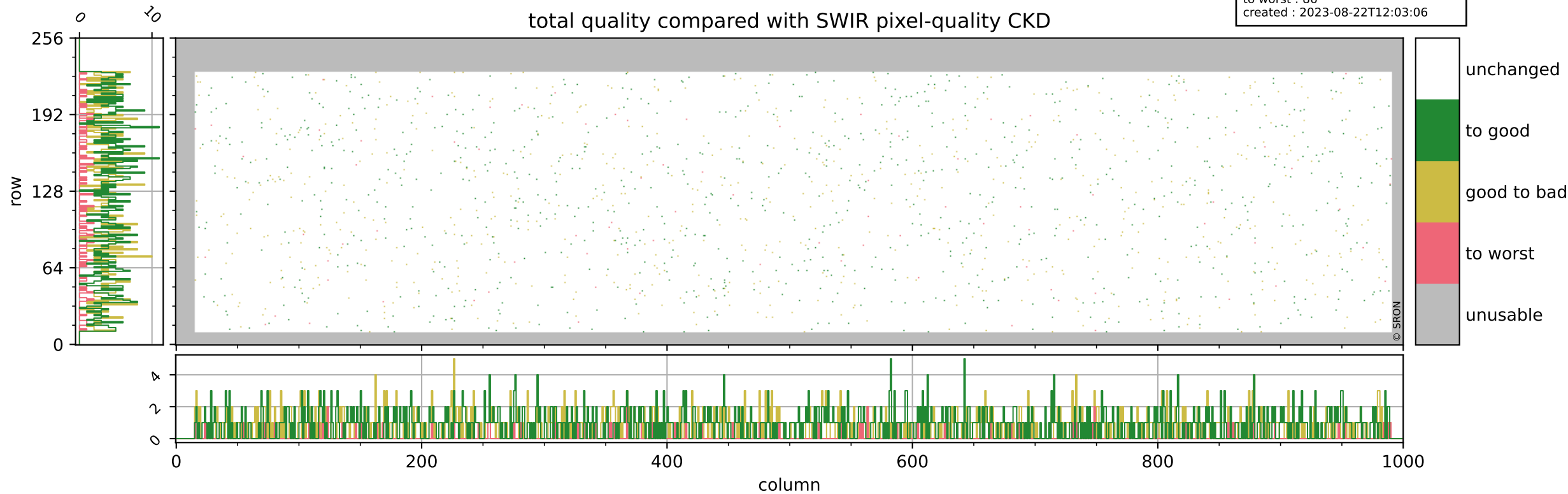
orbits : 20 in [15022, 15067]
coverage : 2020-09-06 / 2020-09-09
bad (quality < 0.8) : 862
worst (quality < 0.1) : 119
created : 2023-08-22T12:03:05



Tropomi SWIR pixel quality (beta nominal)

orbits : 20 in [15022, 15067]
coverage : 2020-09-06 / 2020-09-09
to good : 875
good to bad : 664
to worst : 86
created : 2023-08-22T12:03:06

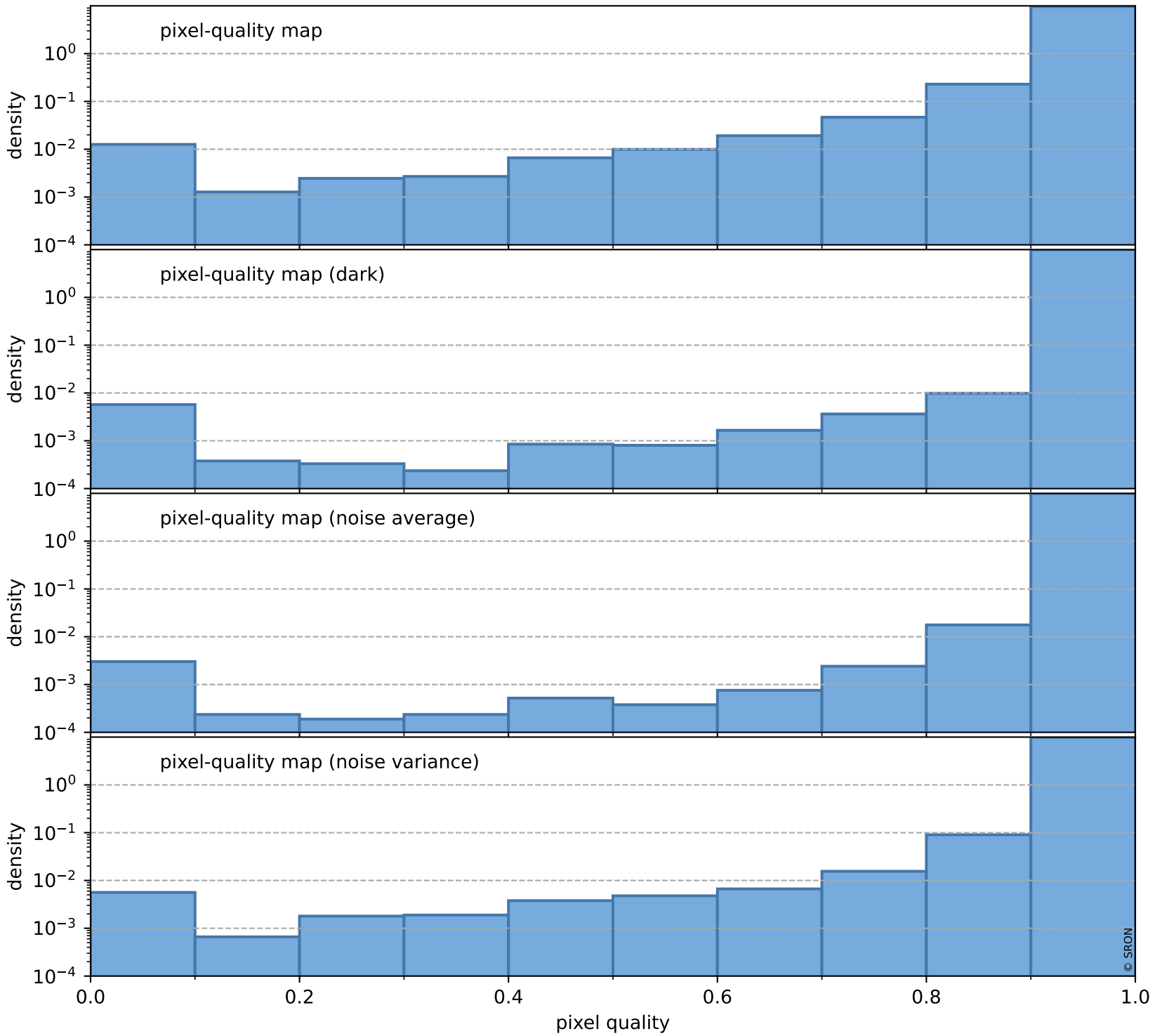
total quality compared with SWIR pixel-quality CKD



Tropomi SWIR pixel quality (beta nominal)

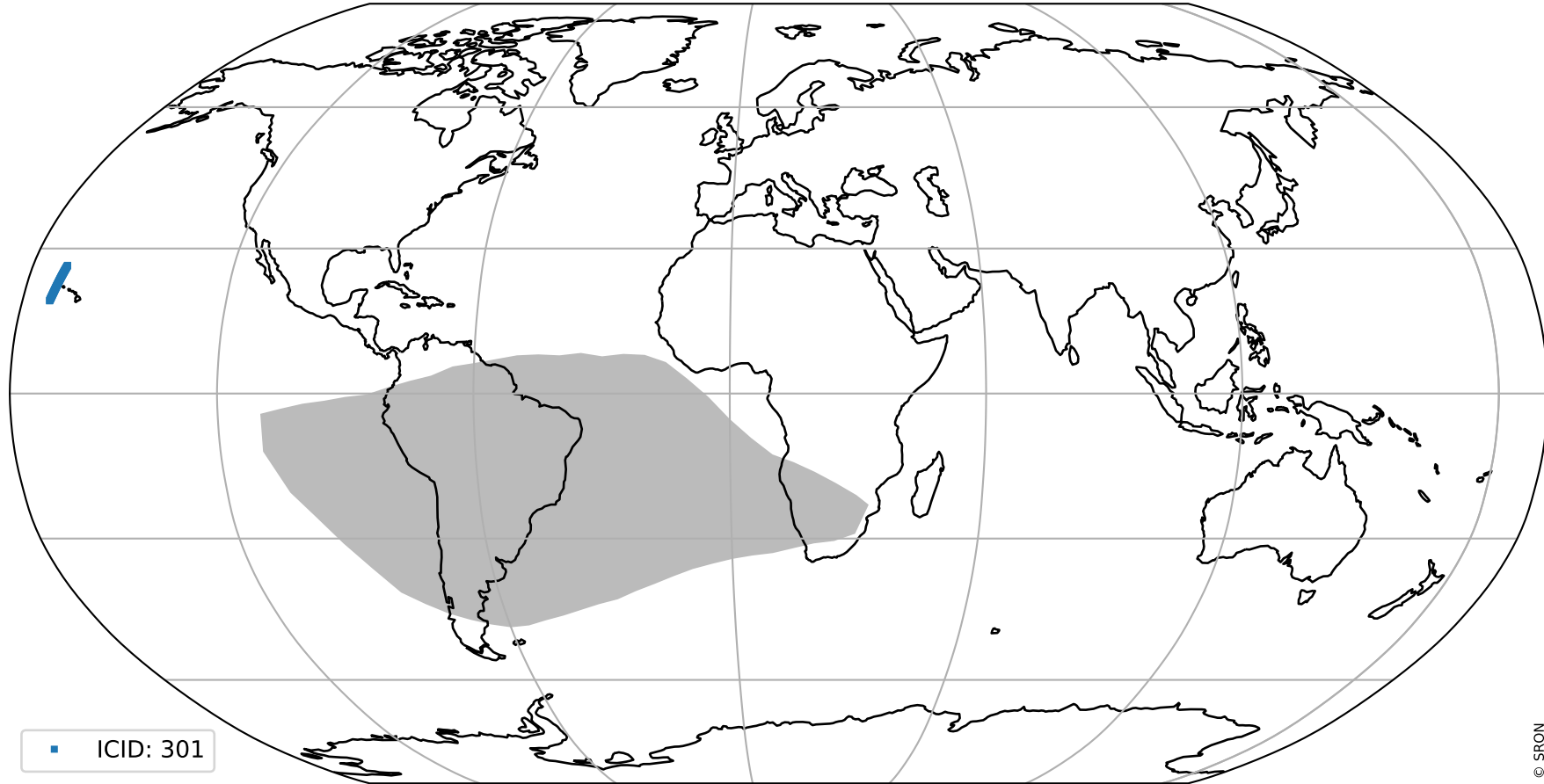
orbits : 20 in [15022, 15067]
coverage : 2020-09-06 / 2020-09-09
created : 2023-08-22T12:03:06

Histograms of pixel-quality



Tropomi SWIR pixel quality (beta nominal) ground-tracks of Sentinel-5P

orbits : 20 in [15022, 15067]
coverage : 2020-09-06 / 2020-09-09
created : 2023-08-22T12:03:06



Tropomi SWIR pixel quality (beta nominal)

orbits : [1867, 15067]
coverage : 2018-02-20 / 2020-09-09
created : 2023-08-22T12:03:07

trend of pixel quality & temperatures

