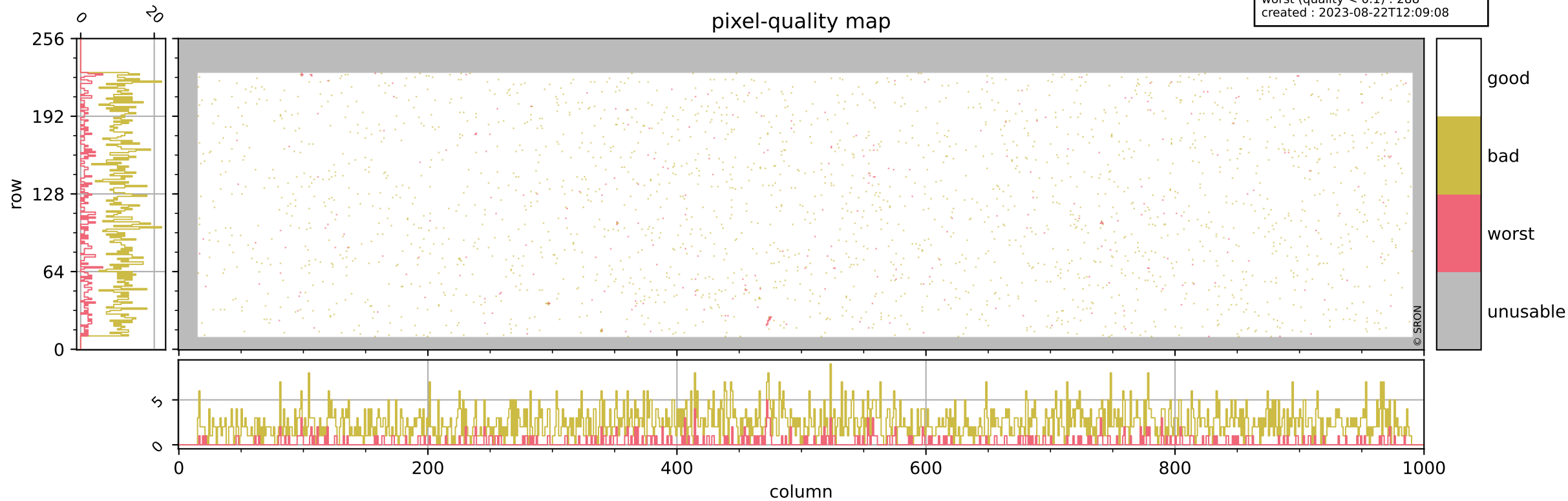


Tropomi SWIR pixel quality (beta nominal)

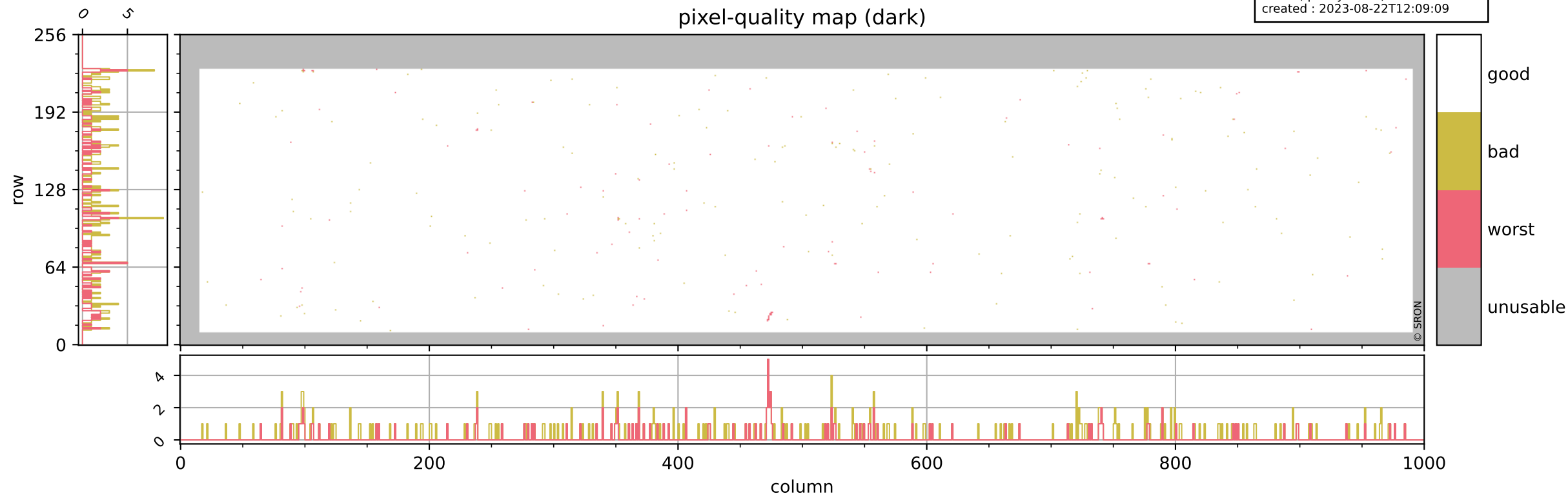
orbits : 20 in [20962, 21007]
coverage : 2021-10-30 / 2021-11-02
bad (quality < 0.8) : 2423
worst (quality < 0.1) : 288
created : 2023-08-22T12:09:08

pixel-quality map



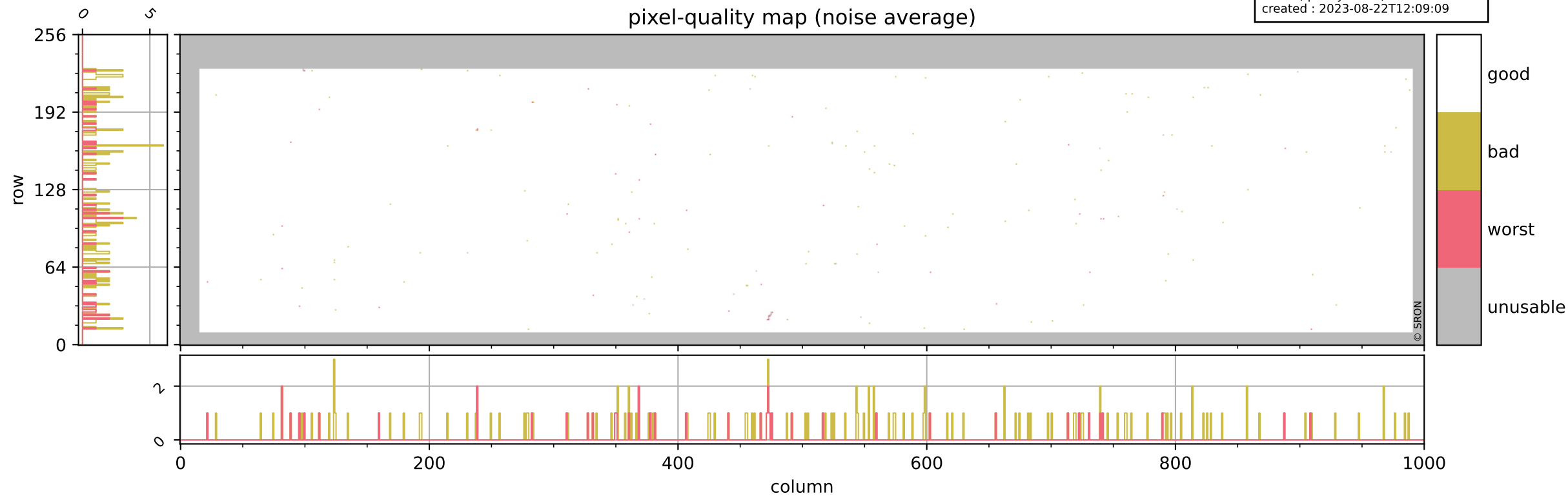
Tropomi SWIR pixel quality (beta nominal)

orbits : 20 in [20962, 21007]
coverage : 2021-10-30 / 2021-11-02
bad (quality < 0.8) : 292
worst (quality < 0.1) : 117
created : 2023-08-22T12:09:09



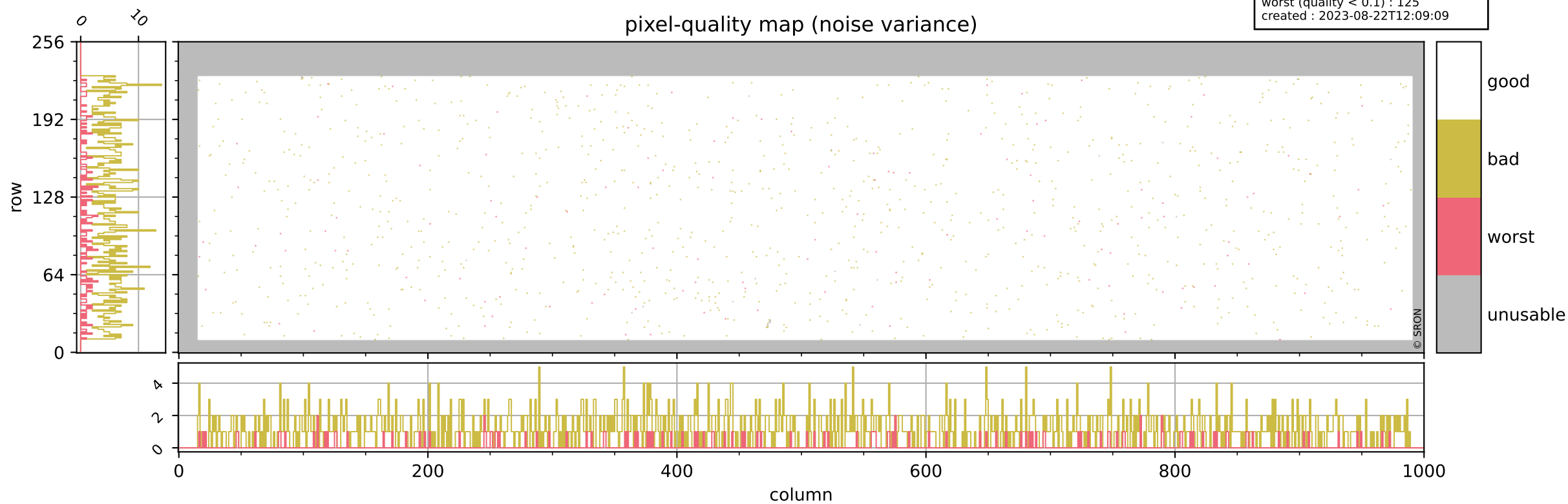
Tropomi SWIR pixel quality (beta nominal)

orbits : 20 in [20962, 21007]
coverage : 2021-10-30 / 2021-11-02
bad (quality < 0.8) : 155
worst (quality < 0.1) : 42
created : 2023-08-22T12:09:09



Tropomi SWIR pixel quality (beta nominal)

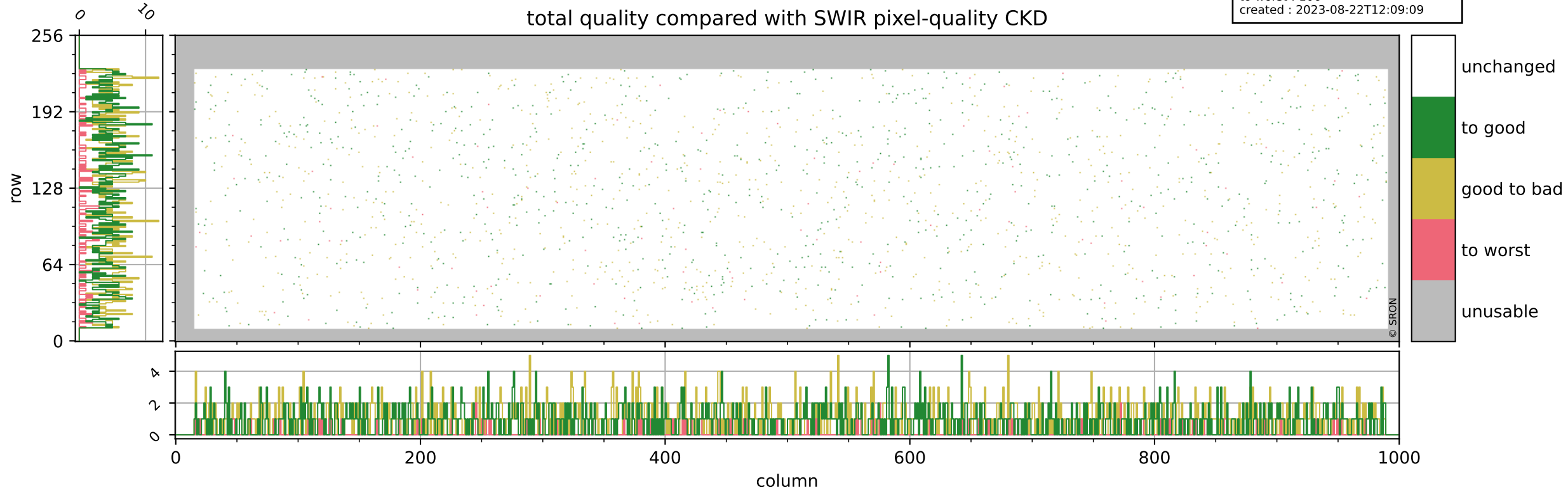
orbits : 20 in [20962, 21007]
coverage : 2021-10-30 / 2021-11-02
bad (quality < 0.8) : 1121
worst (quality < 0.1) : 125
created : 2023-08-22T12:09:09



Tropomi SWIR pixel quality (beta nominal)

orbits : 20 in [20962, 21007]
coverage : 2021-10-30 / 2021-11-02
to good : 865
good to bad : 910
to worst : 106
created : 2023-08-22T12:09:09

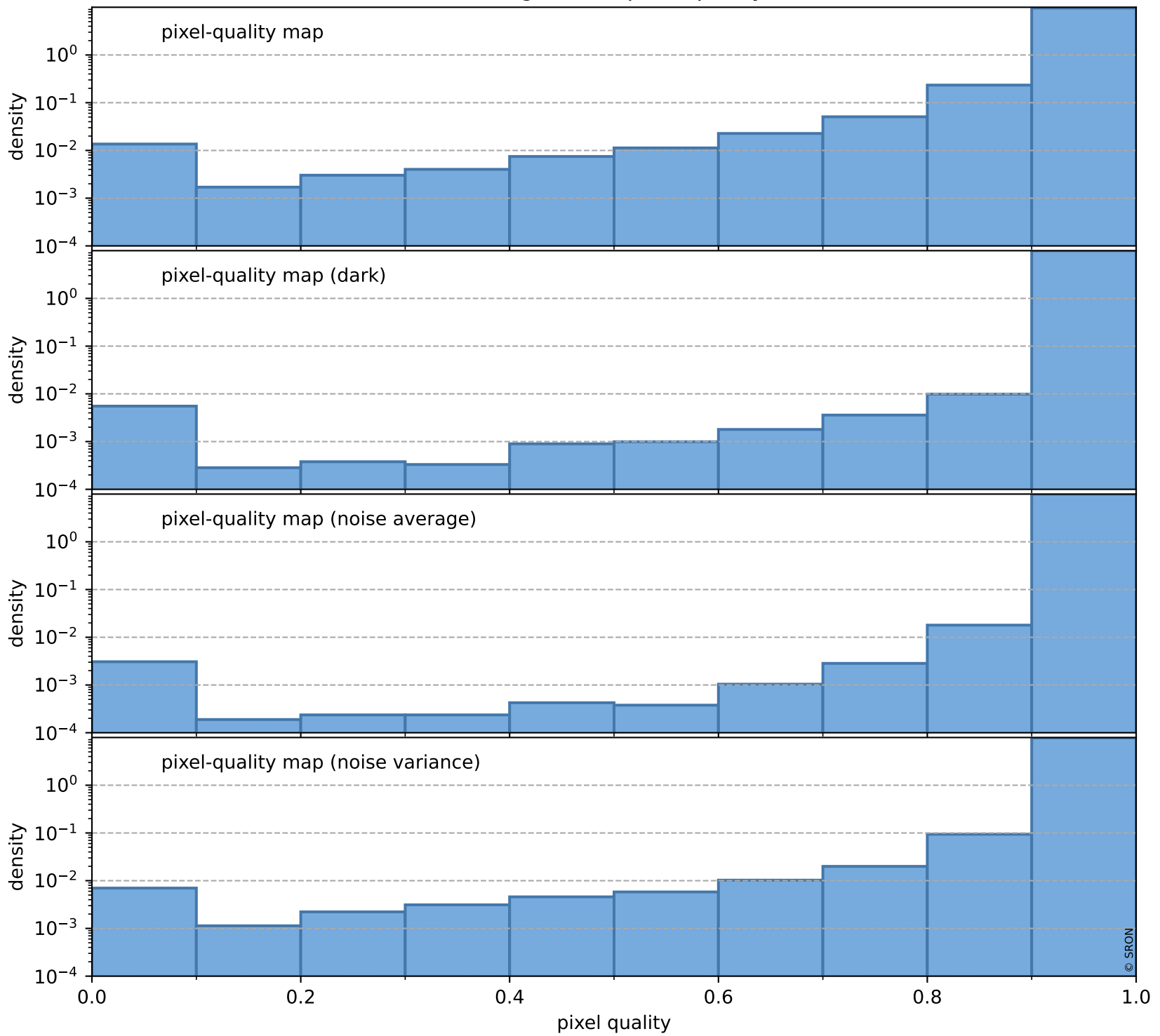
total quality compared with SWIR pixel-quality CKD



Tropomi SWIR pixel quality (beta nominal)

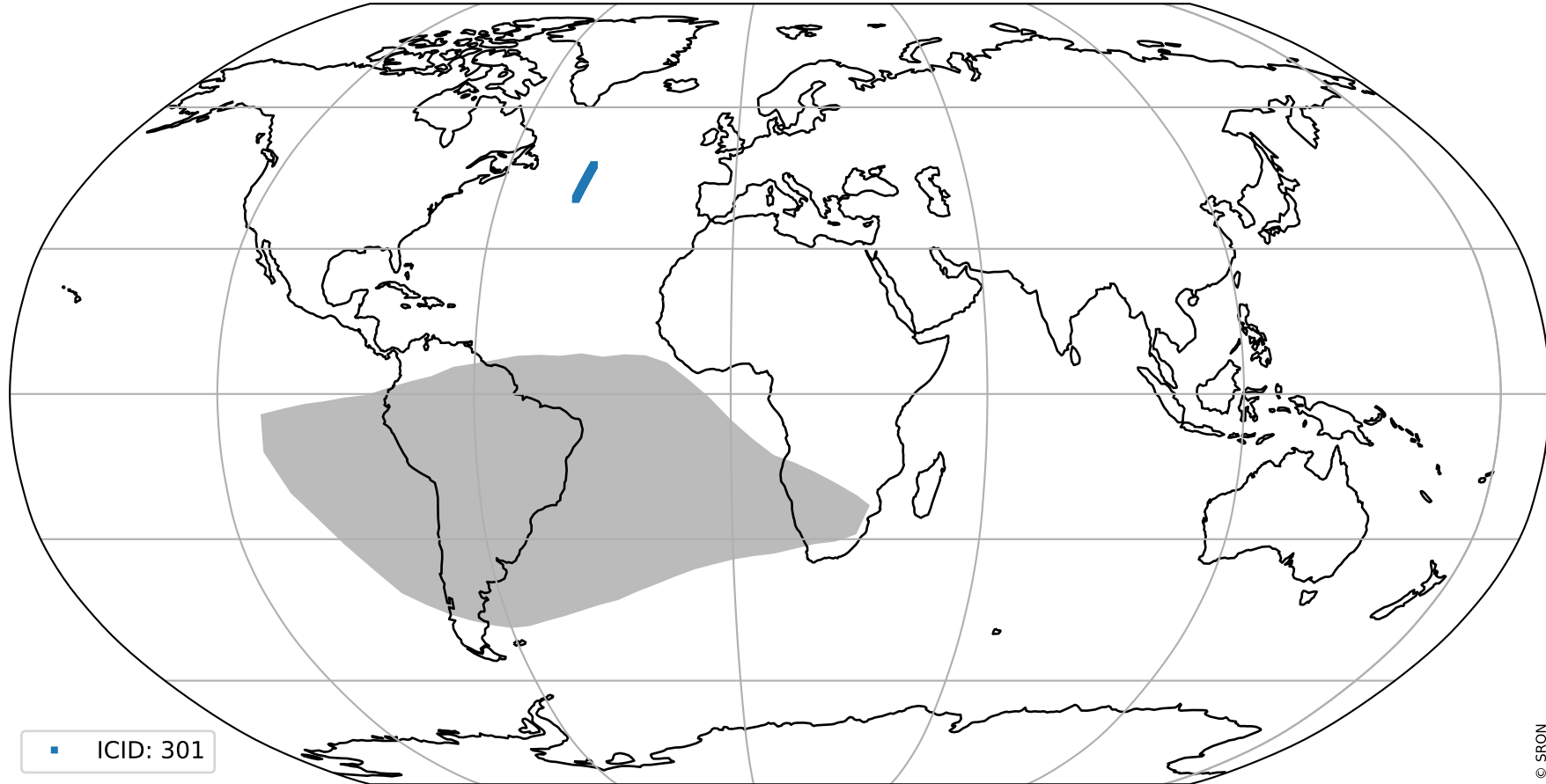
orbits : 20 in [20962, 21007]
coverage : 2021-10-30 / 2021-11-02
created : 2023-08-22T12:09:09

Histograms of pixel-quality



Tropomi SWIR pixel quality (beta nominal) ground-tracks of Sentinel-5P

orbits : 20 in [20962, 21007]
coverage : 2021-10-30 / 2021-11-02
created : 2023-08-22T12:09:10



Tropomi SWIR pixel quality (beta nominal)

orbits : [1867, 21007]
coverage : 2018-02-20 / 2021-11-02
created : 2023-08-22T12:09:10

trend of pixel quality & temperatures

