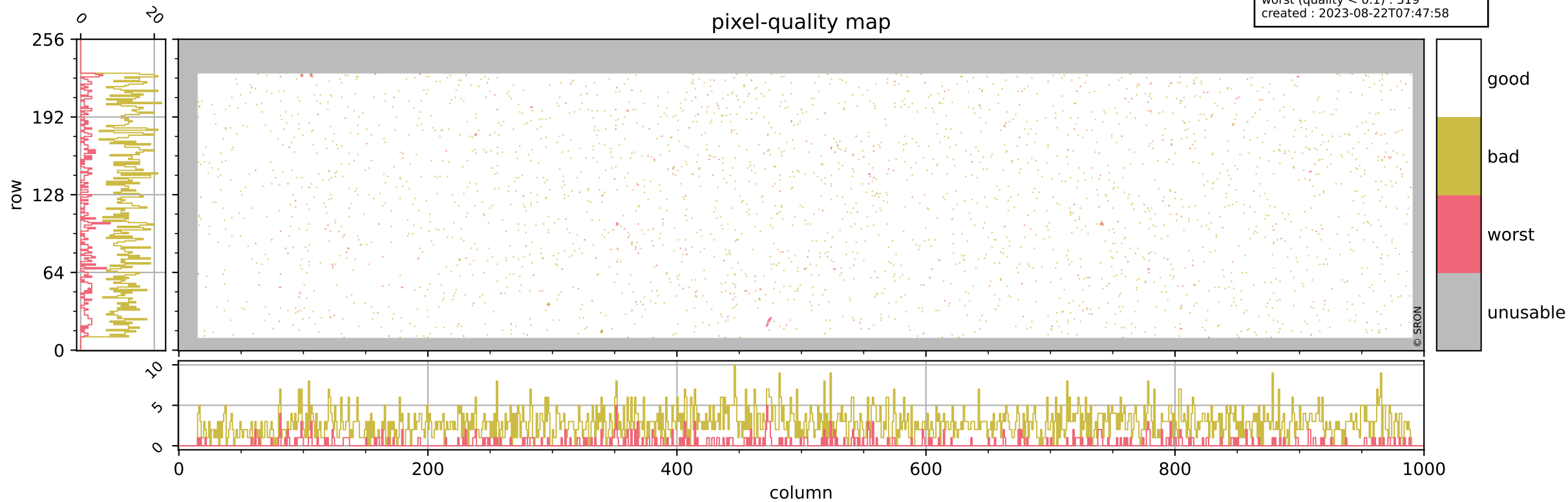


# Tropomi SWIR pixel quality (official)

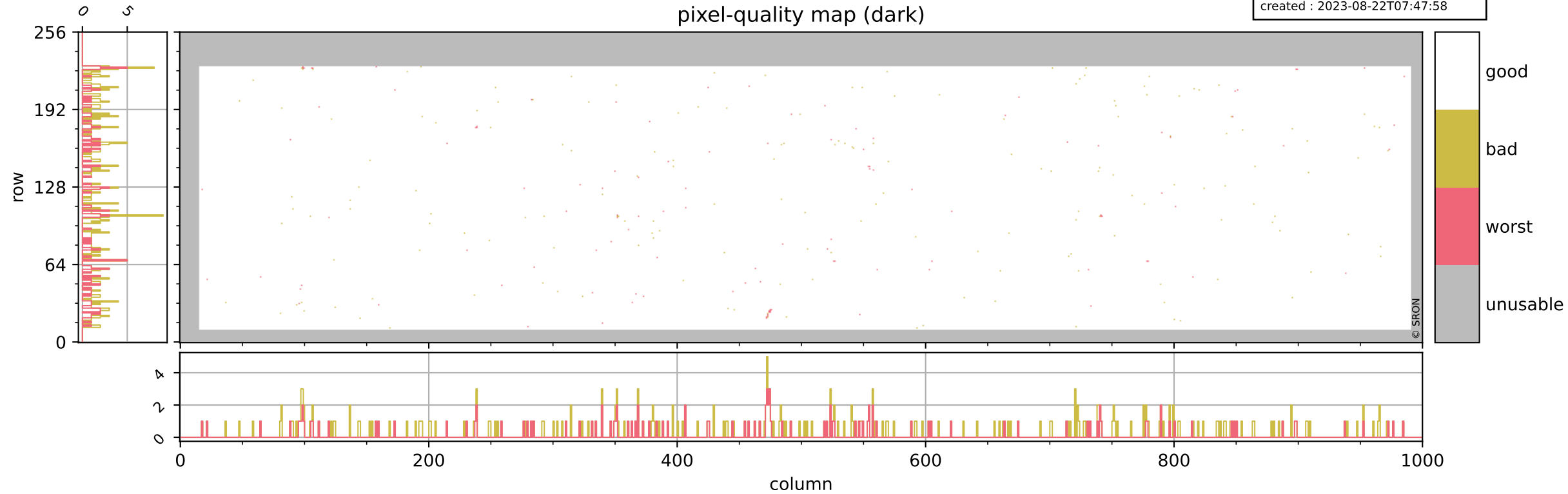
orbits : 20 in [5032, 5077]  
coverage : 2018-10-03 / 2018-10-06  
bad (quality < 0.8) : 2762  
worst (quality < 0.1) : 319  
created : 2023-08-22T07:47:58

## pixel-quality map



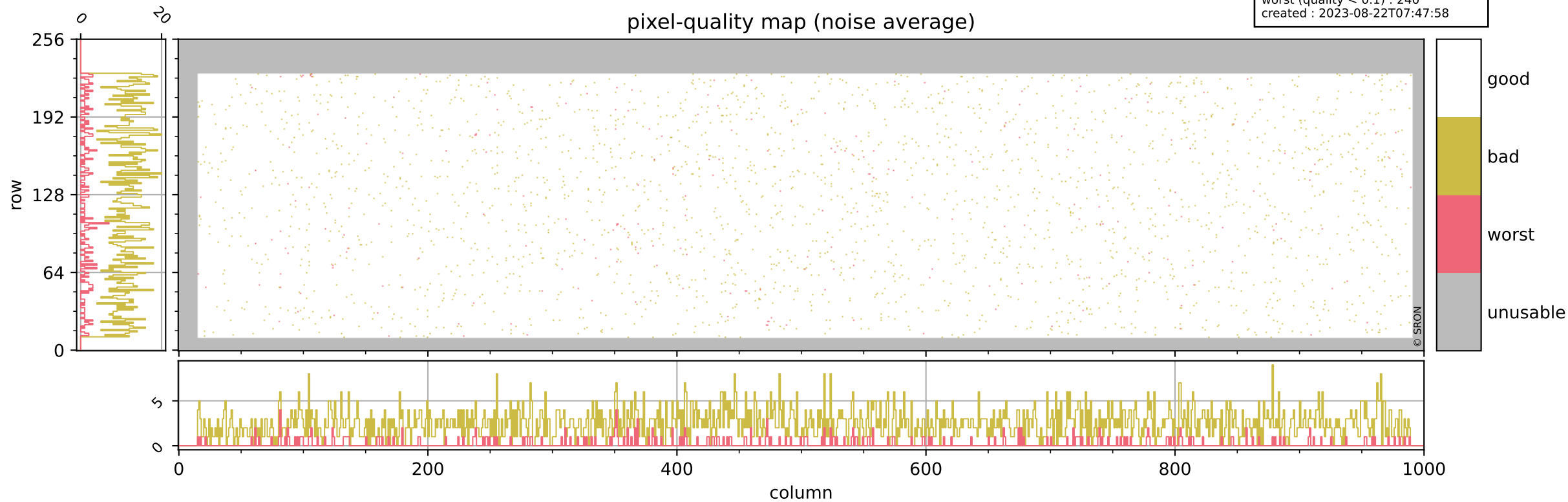
# Tropomi SWIR pixel quality (official)

orbits : 20 in [5032, 5077]  
coverage : 2018-10-03 / 2018-10-06  
bad (quality < 0.8) : 290  
worst (quality < 0.1) : 116  
created : 2023-08-22T07:47:58



# Tropomi SWIR pixel quality (official)

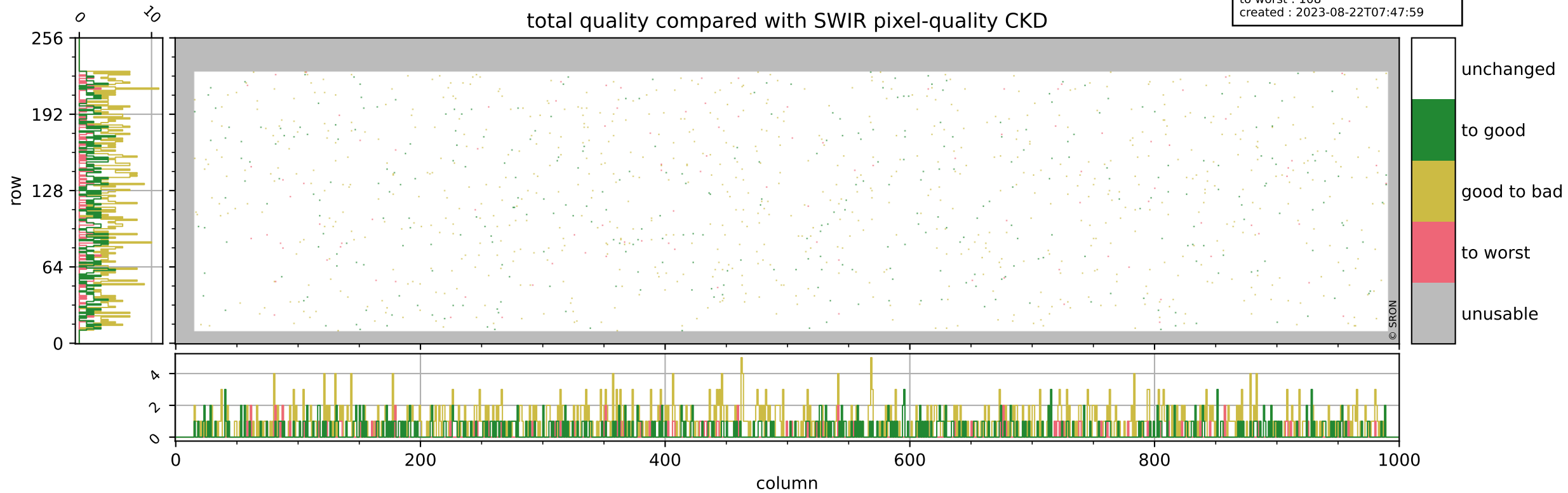
orbits : 20 in [5032, 5077]  
coverage : 2018-10-03 / 2018-10-06  
bad (quality < 0.8) : 2513  
worst (quality < 0.1) : 240  
created : 2023-08-22T07:47:58



# Tropomi SWIR pixel quality (official)

orbits : 20 in [5032, 5077]  
coverage : 2018-10-03 / 2018-10-06  
to good : 349  
good to bad : 756  
to worst : 108  
created : 2023-08-22T07:47:59

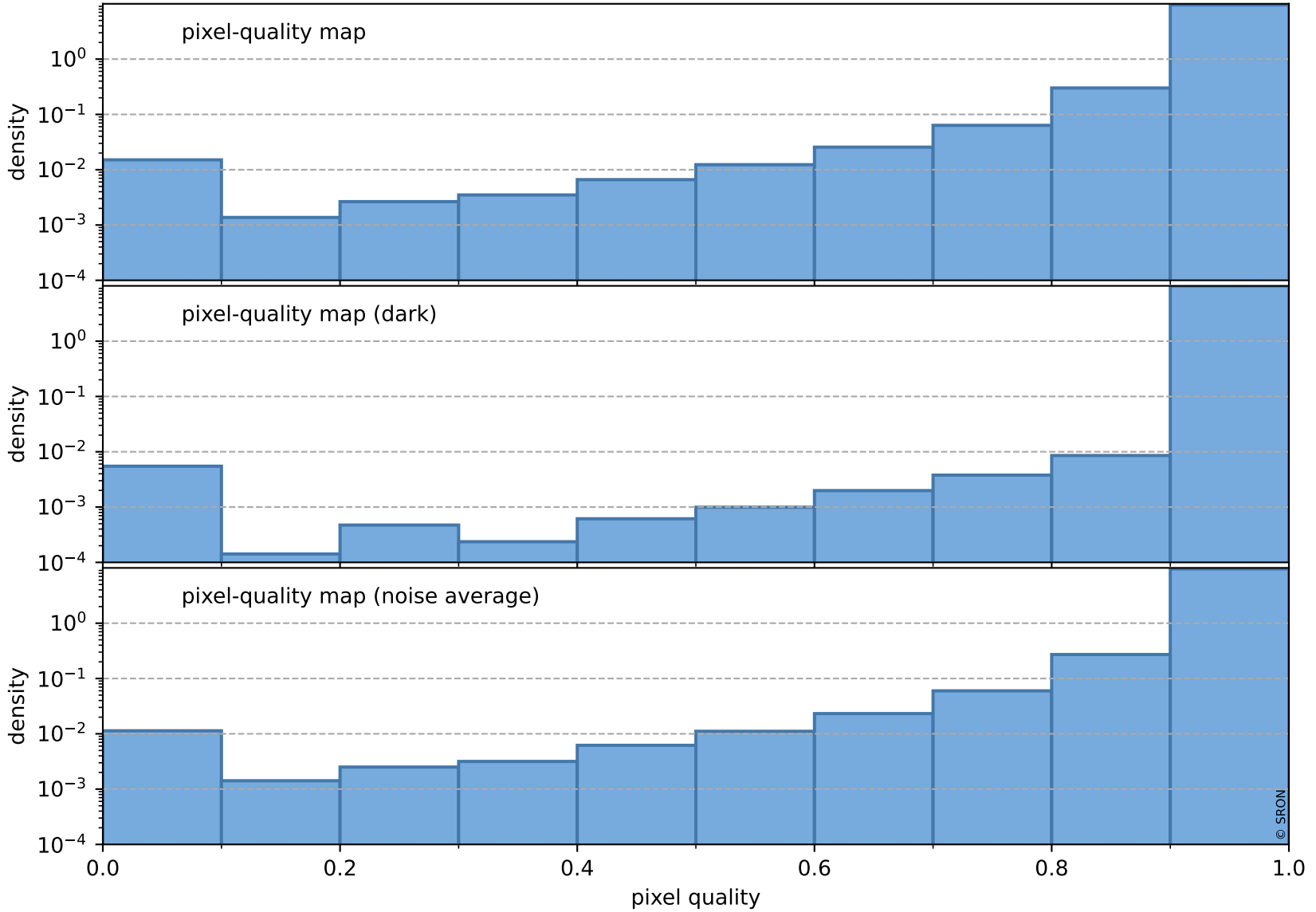
## total quality compared with SWIR pixel-quality CKD



# Tropomi SWIR pixel quality (official)

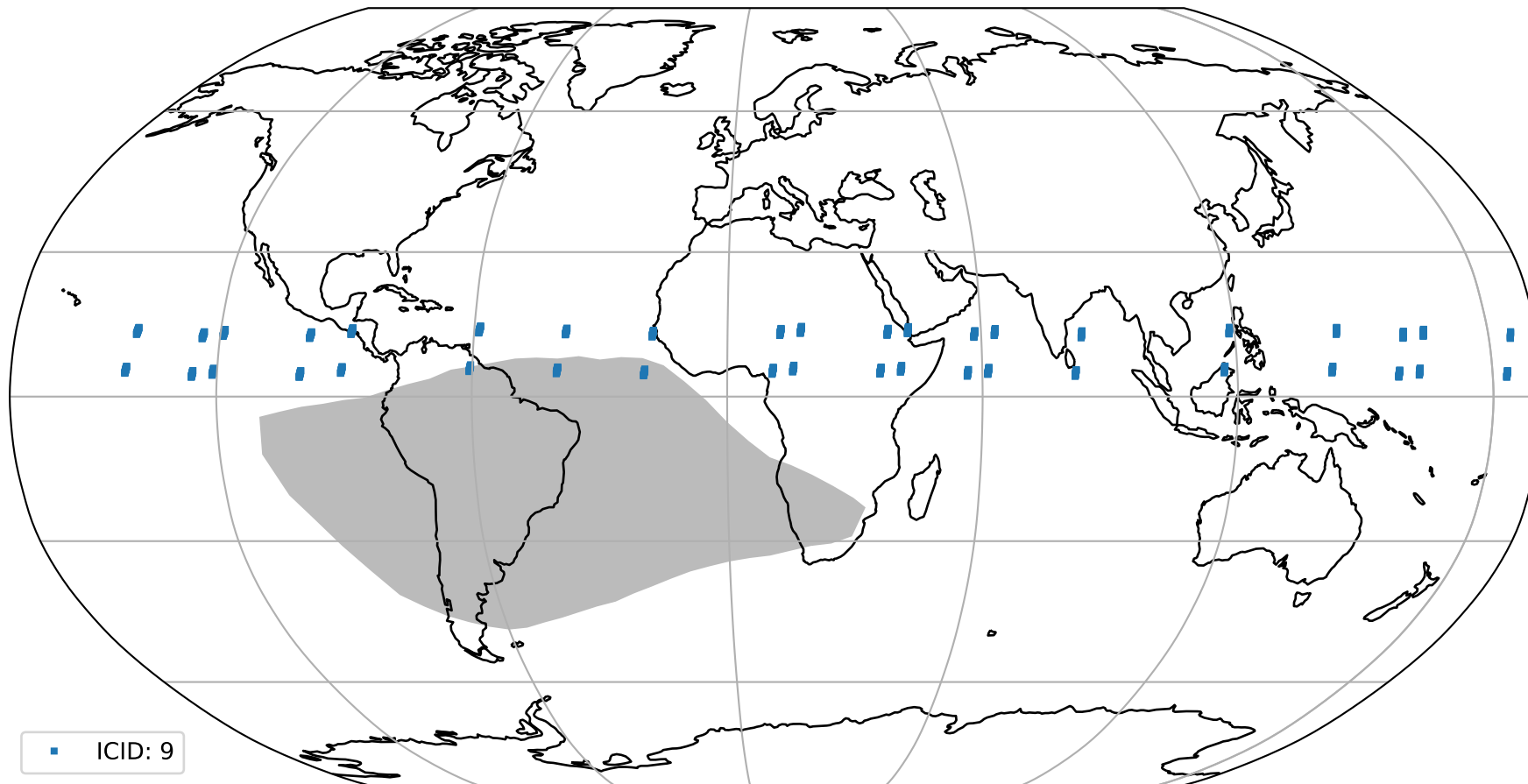
orbits : 20 in [5032, 5077]  
coverage : 2018-10-03 / 2018-10-06  
created : 2023-08-22T07:47:59

## Histograms of pixel-quality



# Tropomi SWIR pixel quality (official) ground-tracks of Sentinel-5P

orbits : 20 in [5032, 5077]  
coverage : 2018-10-03 / 2018-10-06  
created : 2023-08-22T07:47:59



# Tropomi SWIR pixel quality (official)

orbits : [2827, 5077]  
coverage : 2018-04-30 / 2018-10-06  
created : 2023-08-22T07:48:00

## trend of pixel quality & temperatures

