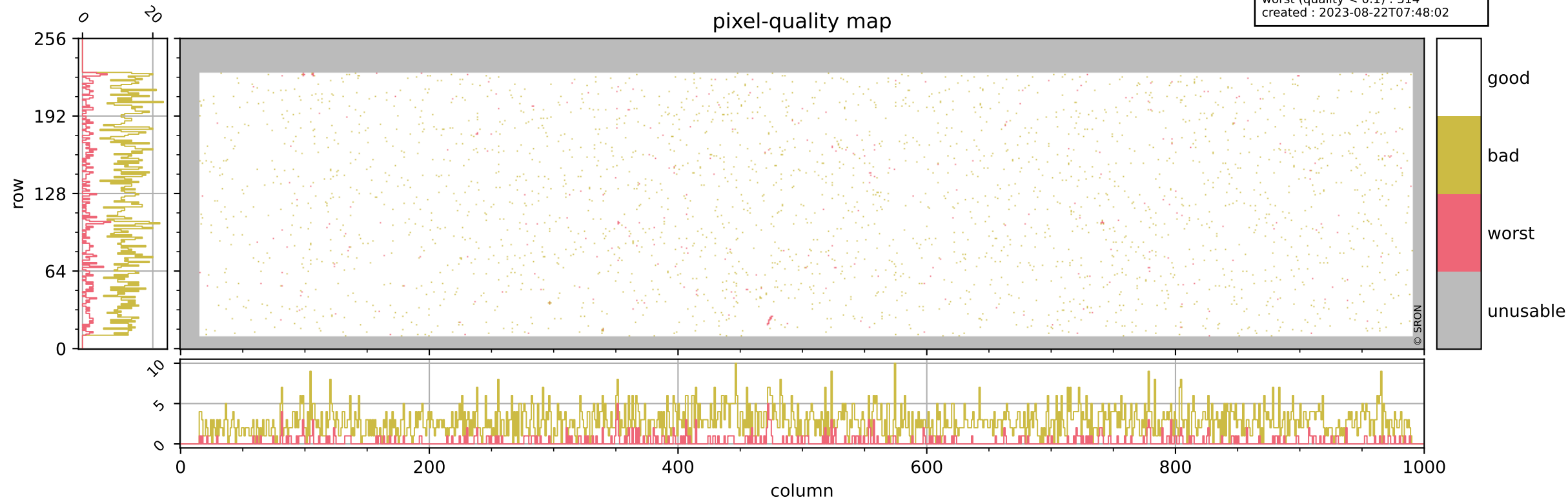


Tropomi SWIR pixel quality (official)

orbits : 20 in [5062, 5107]
coverage : 2018-10-05 / 2018-10-08
bad (quality < 0.8) : 2763
worst (quality < 0.1) : 314
created : 2023-08-22T07:48:02

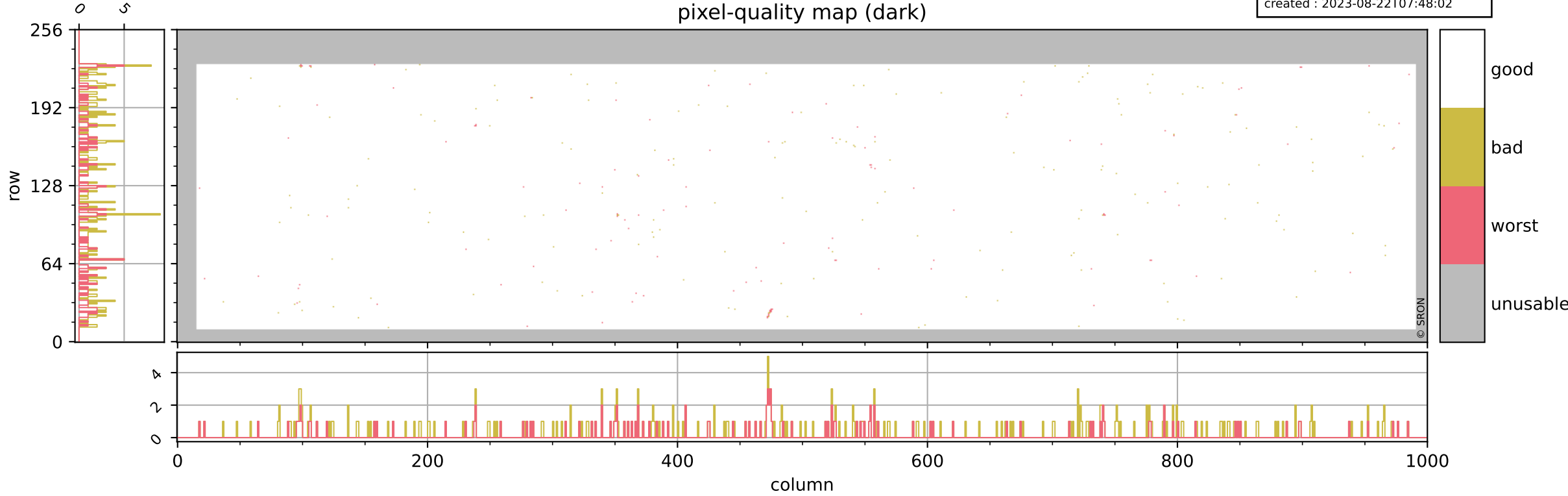
pixel-quality map



Tropomi SWIR pixel quality (official)

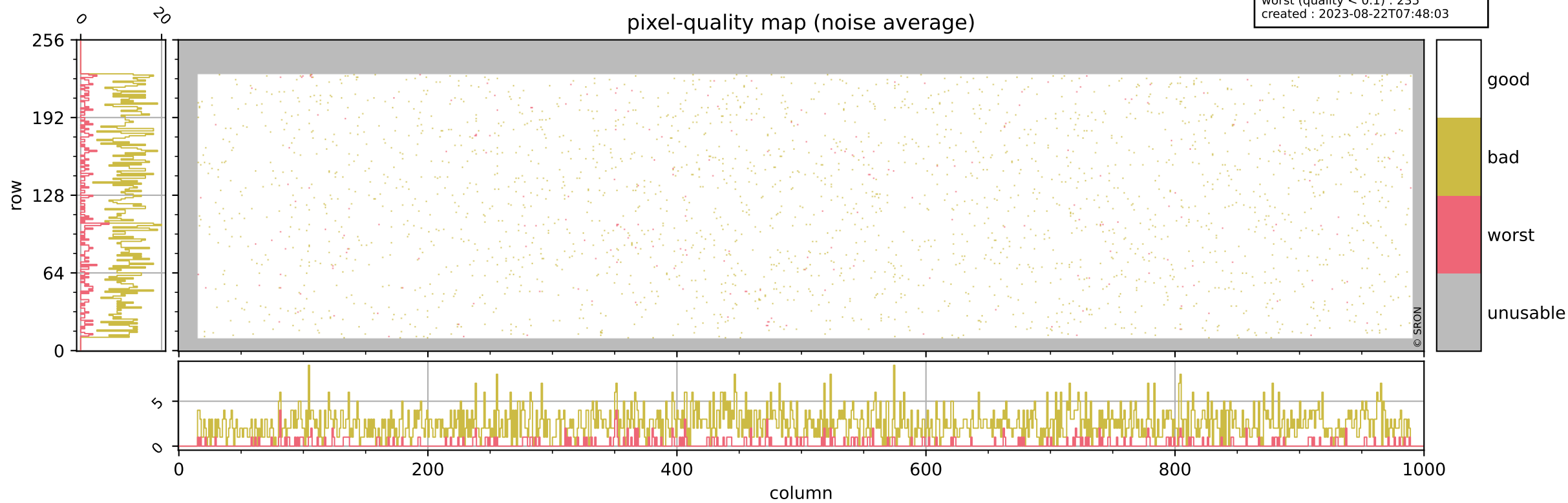
orbits : 20 in [5062, 5107]
coverage : 2018-10-05 / 2018-10-08
bad (quality < 0.8) : 292
worst (quality < 0.1) : 117
created : 2023-08-22T07:48:02

pixel-quality map (dark)



Tropomi SWIR pixel quality (official)

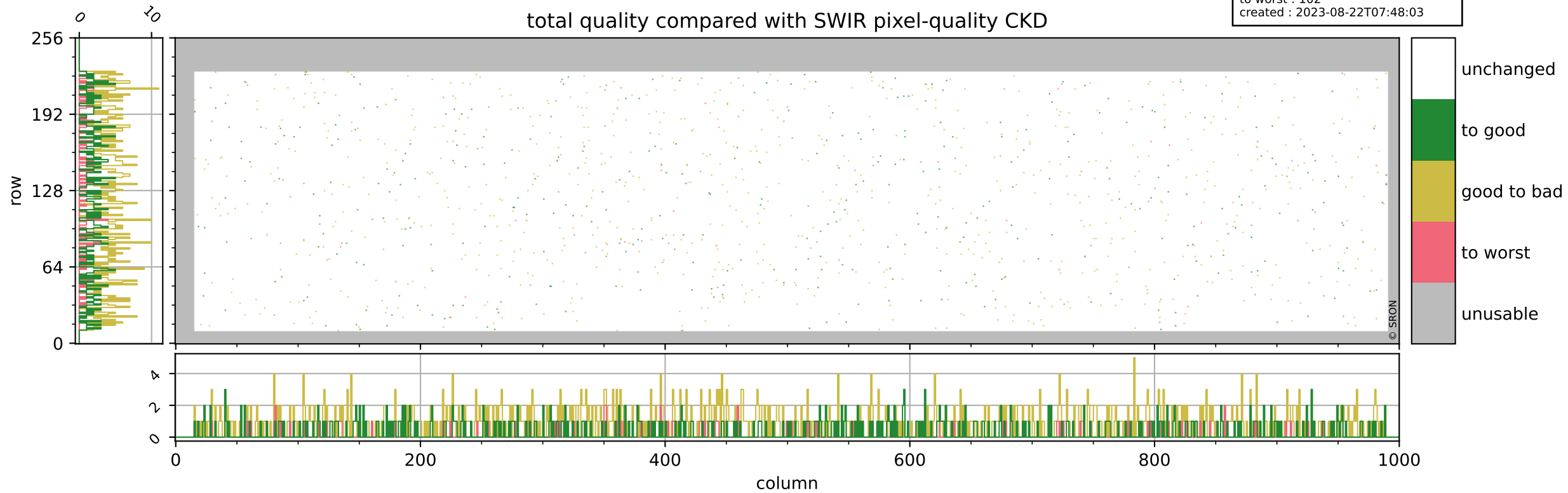
orbits : 20 in [5062, 5107]
coverage : 2018-10-05 / 2018-10-08
bad (quality < 0.8) : 2508
worst (quality < 0.1) : 235
created : 2023-08-22T07:48:03



Tropomi SWIR pixel quality (official)

orbits : 20 in [5062, 5107]
coverage : 2018-10-05 / 2018-10-08
to good : 353
good to bad : 766
to worst : 102
created : 2023-08-22T07:48:03

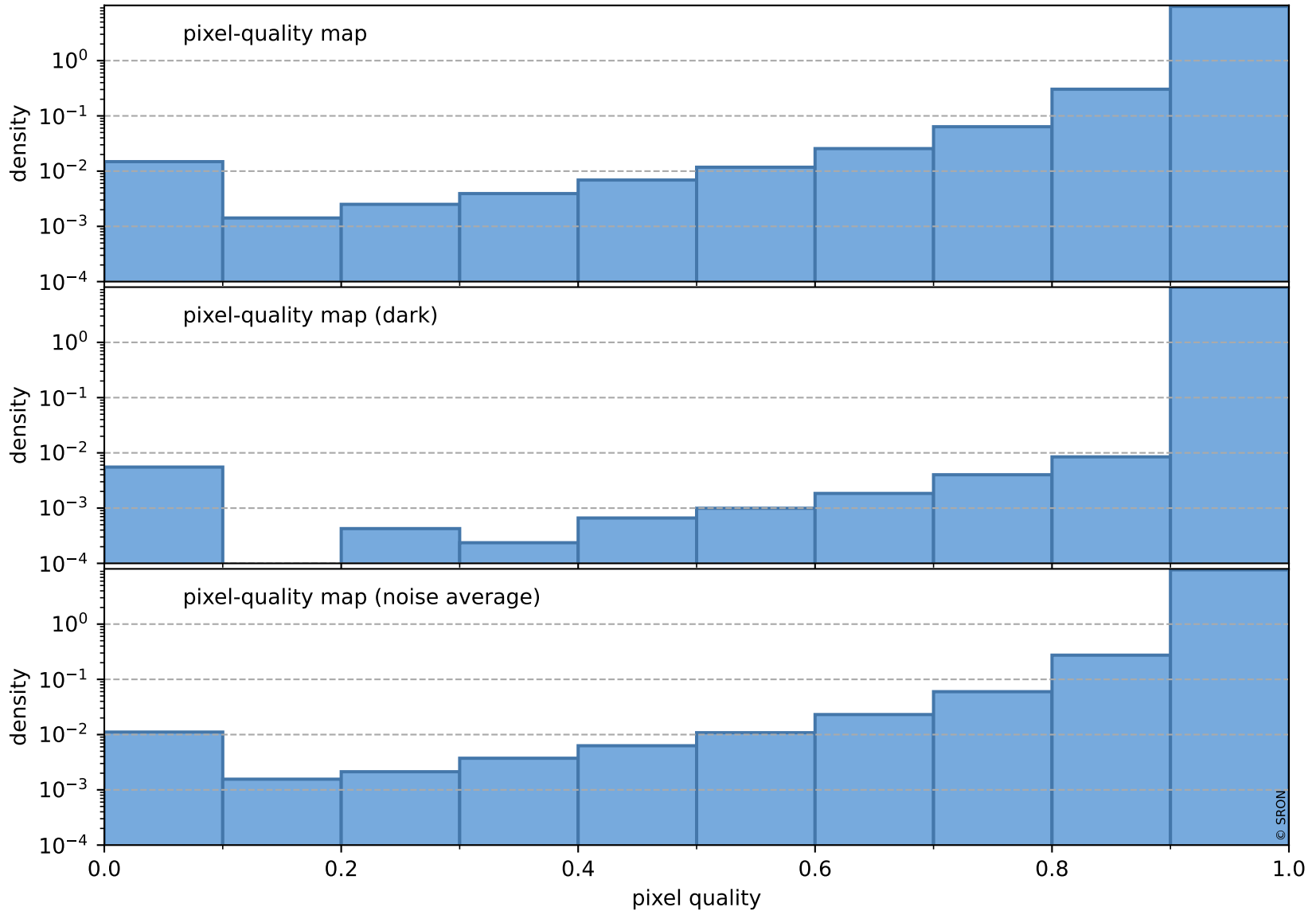
total quality compared with SWIR pixel-quality CKD



Tropomi SWIR pixel quality (official)

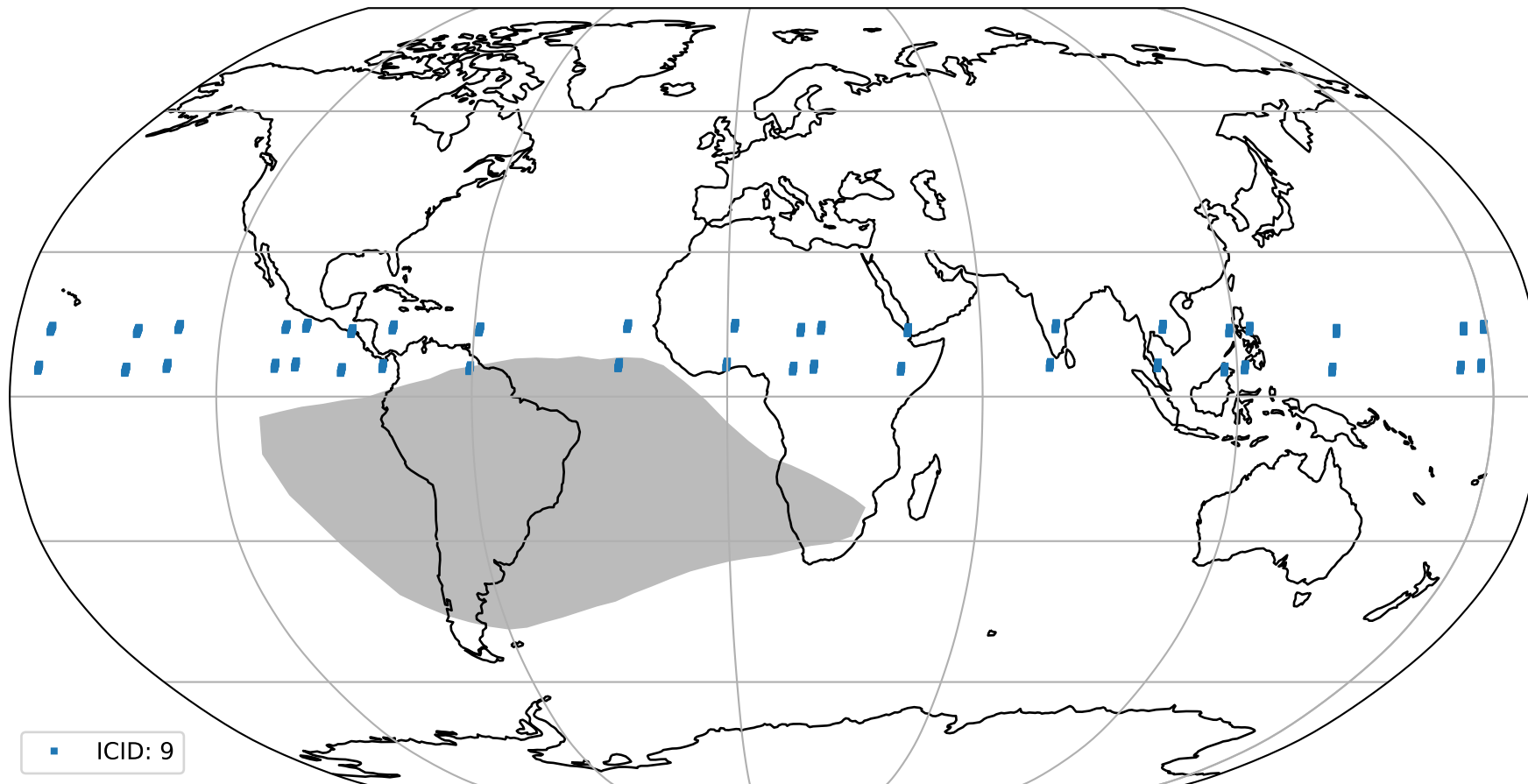
orbits : 20 in [5062, 5107]
coverage : 2018-10-05 / 2018-10-08
created : 2023-08-22T07:48:03

Histograms of pixel-quality



Tropomi SWIR pixel quality (official) ground-tracks of Sentinel-5P

orbits : 20 in [5062, 5107]
coverage : 2018-10-05 / 2018-10-08
created : 2023-08-22T07:48:04



Tropomi SWIR pixel quality (official)

orbits : [2827, 5107]
coverage : 2018-04-30 / 2018-10-08
created : 2023-08-22T07:48:04

trend of pixel quality & temperatures

