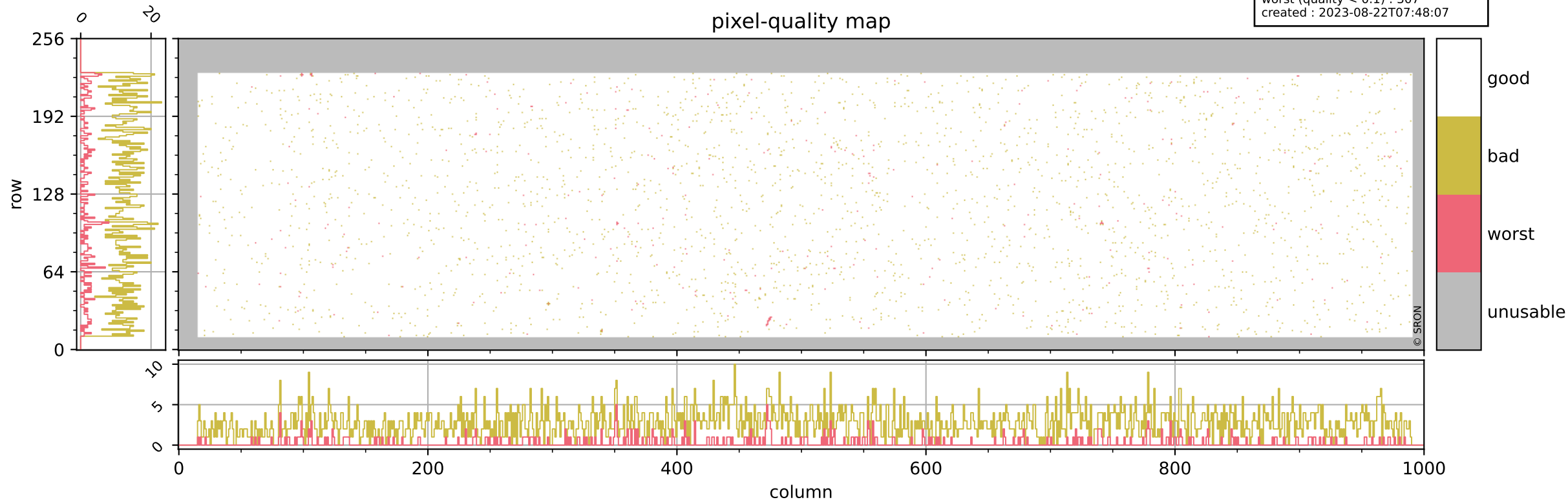


Tropomi SWIR pixel quality (official)

orbits : 20 in [5092, 5137]
coverage : 2018-10-07 / 2018-10-10
bad (quality < 0.8) : 2747
worst (quality < 0.1) : 307
created : 2023-08-22T07:48:07

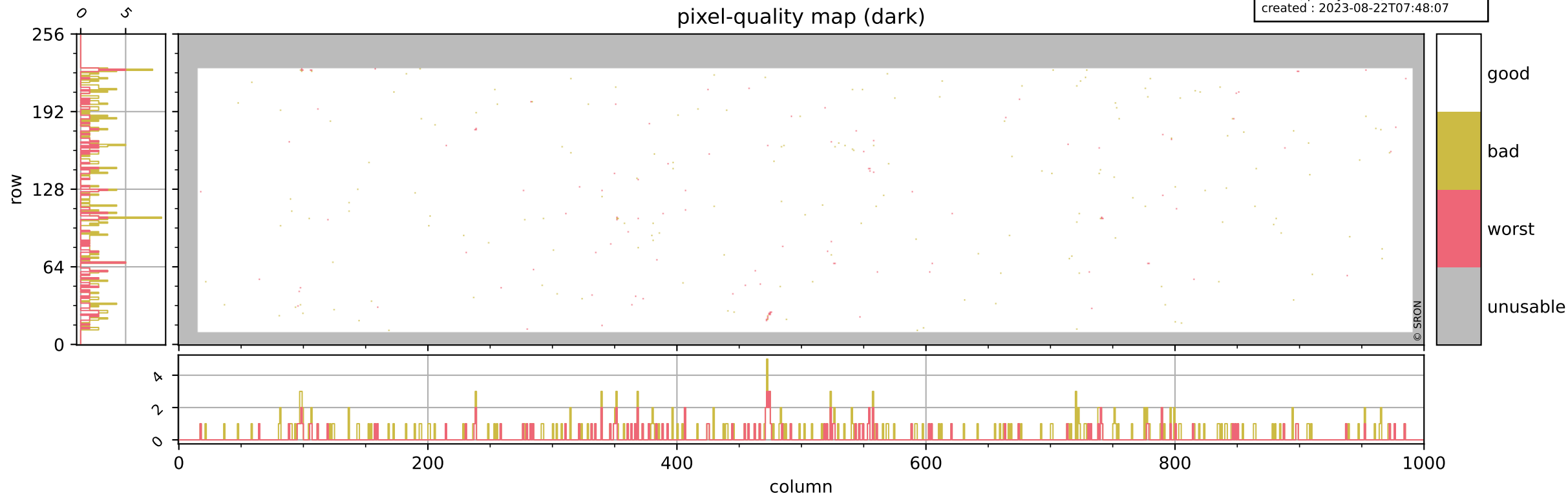
pixel-quality map



Tropomi SWIR pixel quality (official)

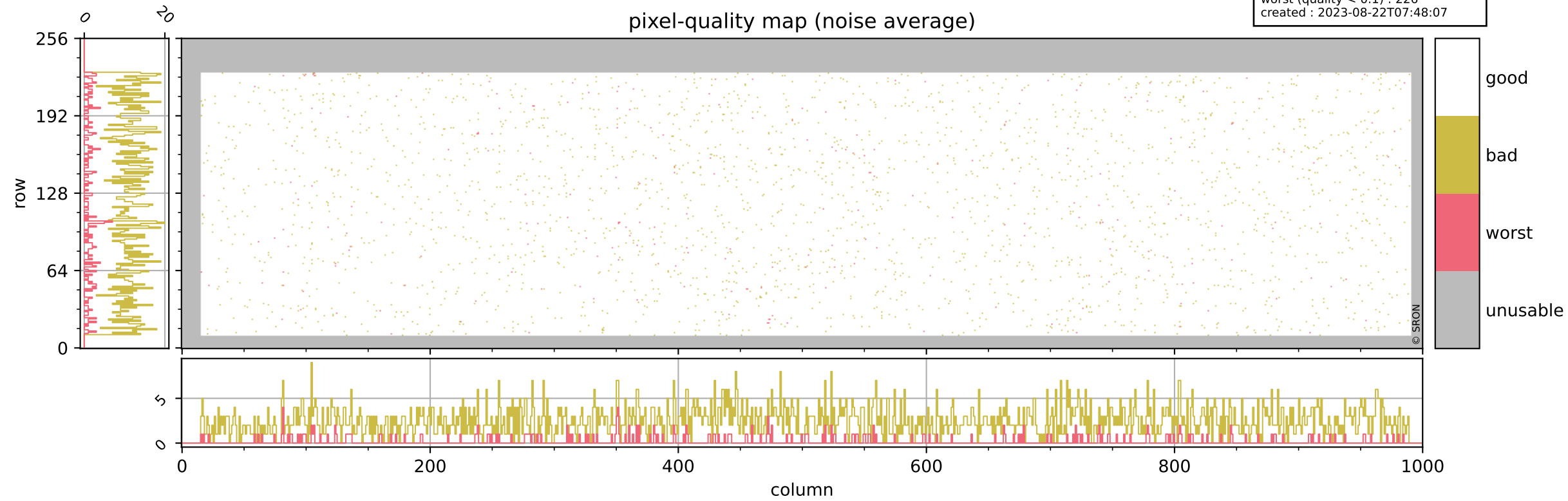
orbits : 20 in [5092, 5137]
coverage : 2018-10-07 / 2018-10-10
bad (quality < 0.8) : 290
worst (quality < 0.1) : 114
created : 2023-08-22T07:48:07

pixel-quality map (dark)



Tropomi SWIR pixel quality (official)

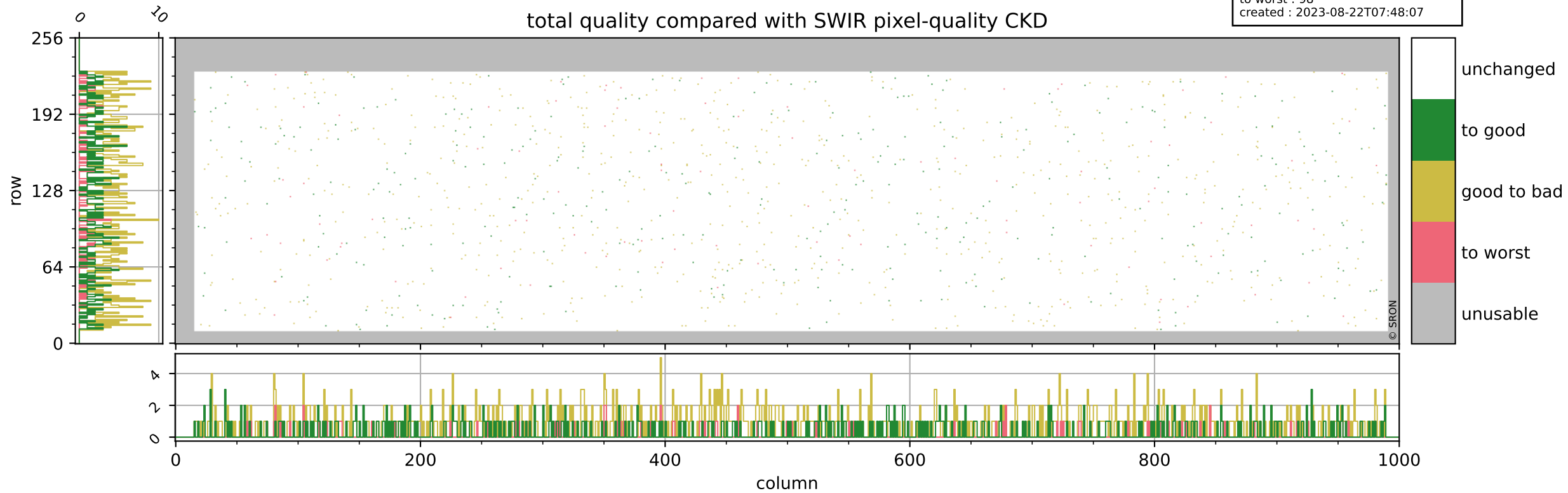
orbits : 20 in [5092, 5137]
coverage : 2018-10-07 / 2018-10-10
bad (quality < 0.8) : 2491
worst (quality < 0.1) : 226
created : 2023-08-22T07:48:07



Tropomi SWIR pixel quality (official)

orbits : 20 in [5092, 5137]
coverage : 2018-10-07 / 2018-10-10
to good : 347
good to bad : 743
to worst : 98
created : 2023-08-22T07:48:07

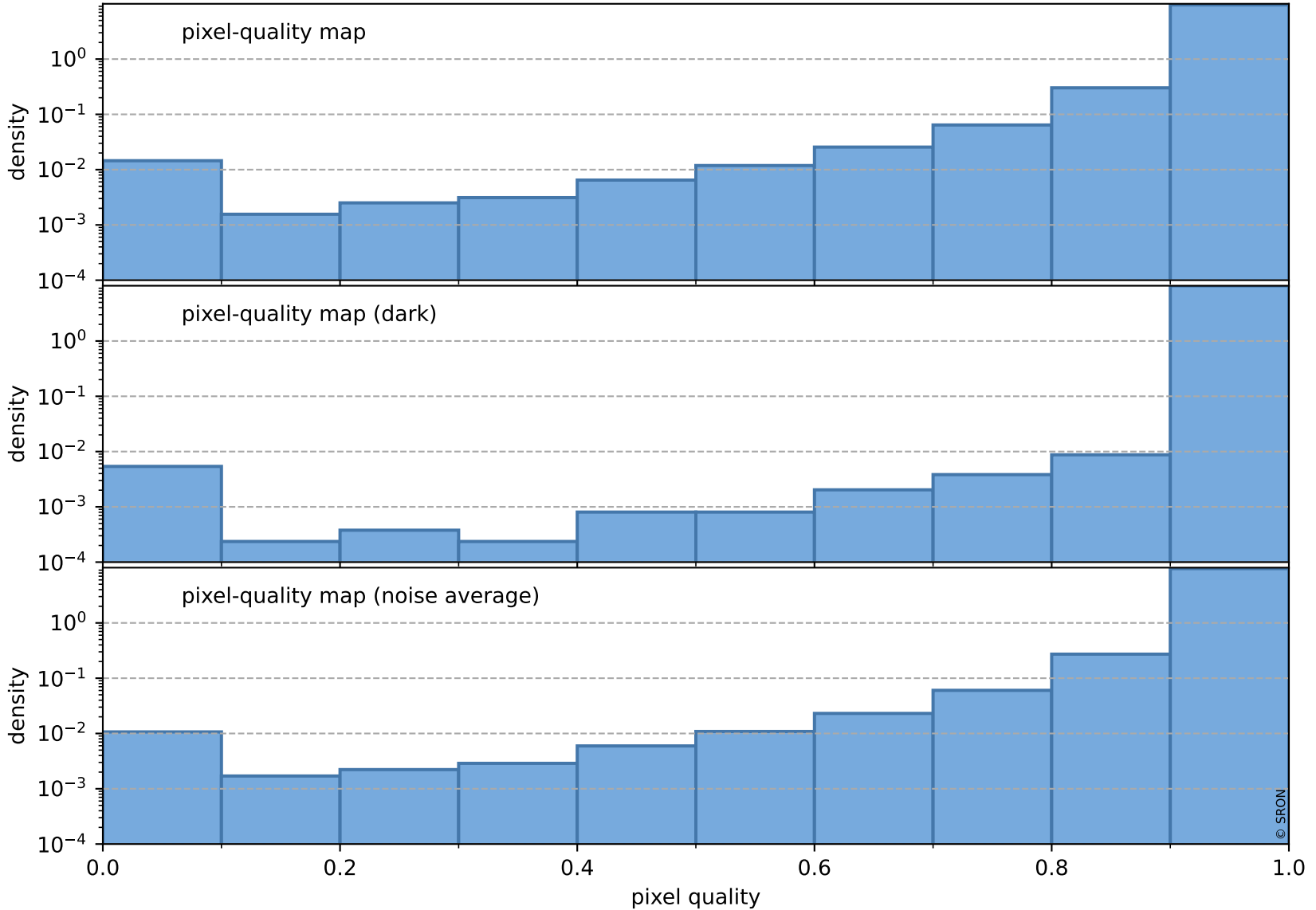
total quality compared with SWIR pixel-quality CKD



Tropomi SWIR pixel quality (official)

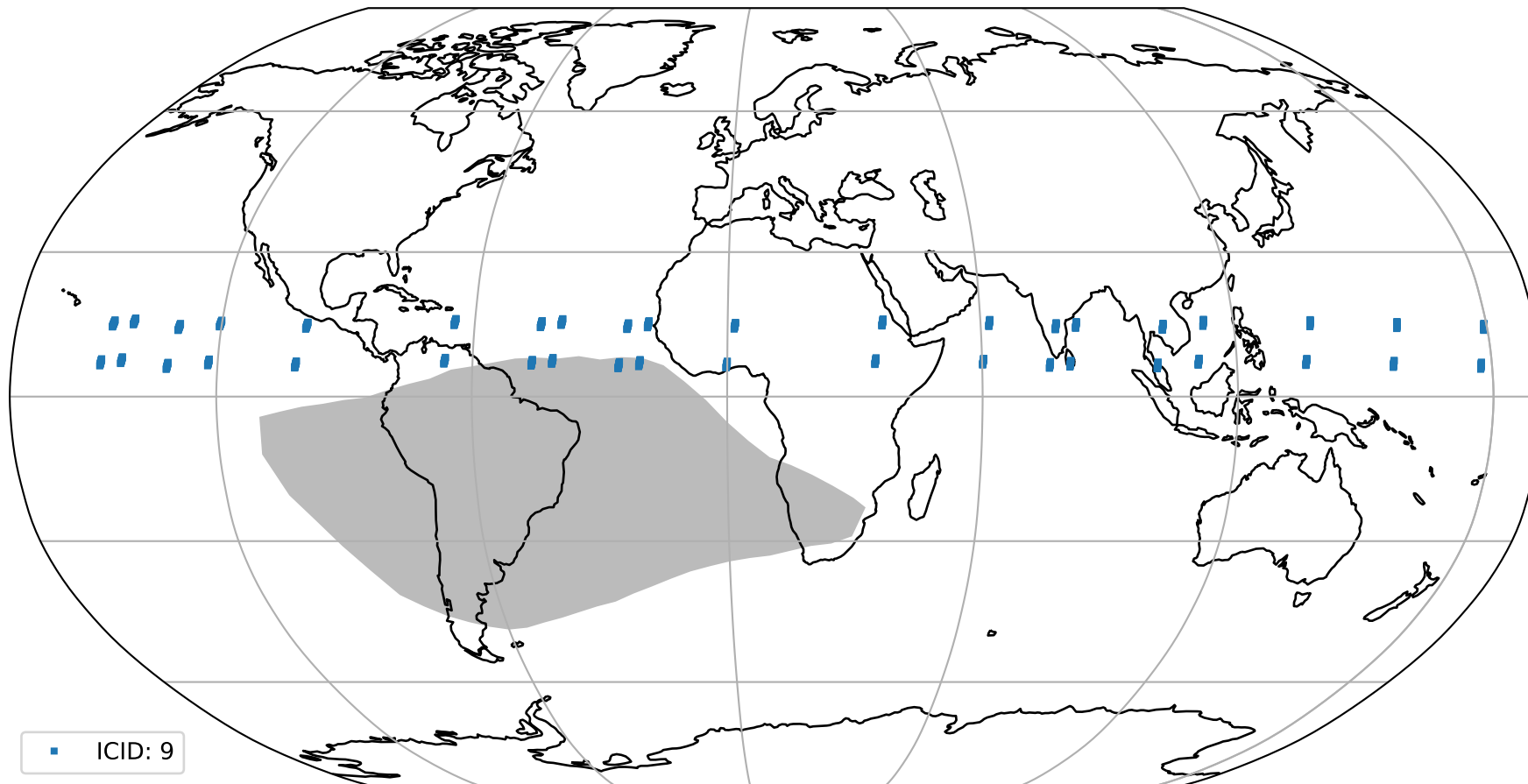
orbits : 20 in [5092, 5137]
coverage : 2018-10-07 / 2018-10-10
created : 2023-08-22T07:48:08

Histograms of pixel-quality



Tropomi SWIR pixel quality (official) ground-tracks of Sentinel-5P

orbits : 20 in [5092, 5137]
coverage : 2018-10-07 / 2018-10-10
created : 2023-08-22T07:48:08



Tropomi SWIR pixel quality (official)

orbits : [2827, 5137]
coverage : 2018-04-30 / 2018-10-10
created : 2023-08-22T07:48:08

trend of pixel quality & temperatures

