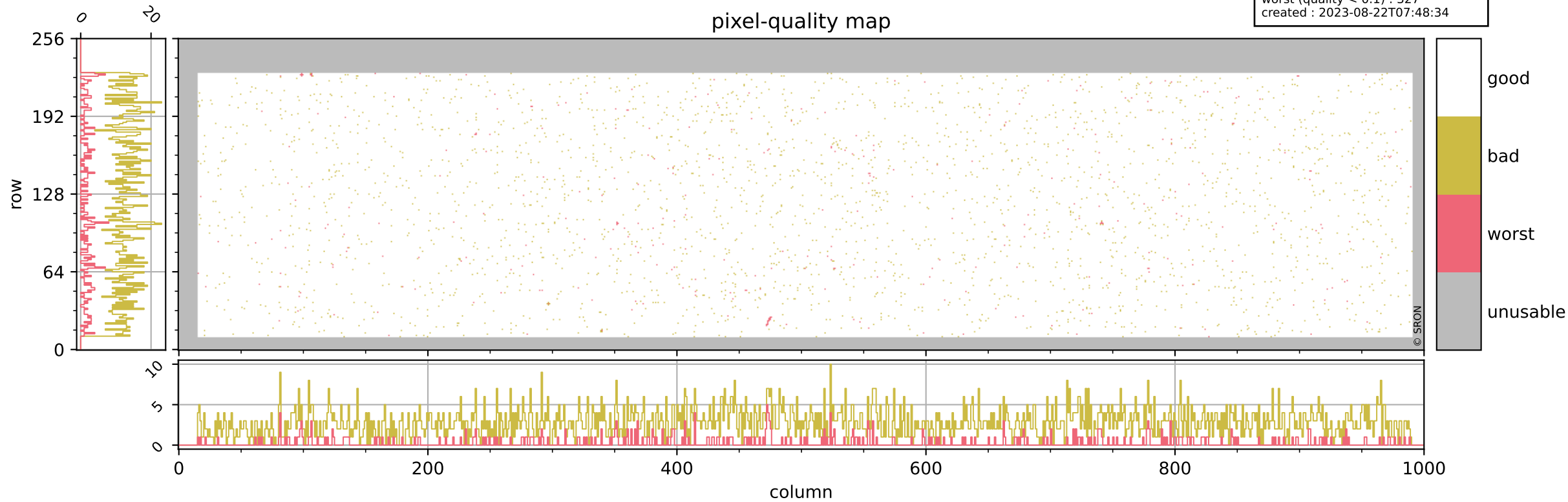


Tropomi SWIR pixel quality (official)

orbits : 20 in [5302, 5347]
coverage : 2018-10-22 / 2018-10-25
bad (quality < 0.8) : 2796
worst (quality < 0.1) : 327
created : 2023-08-22T07:48:34

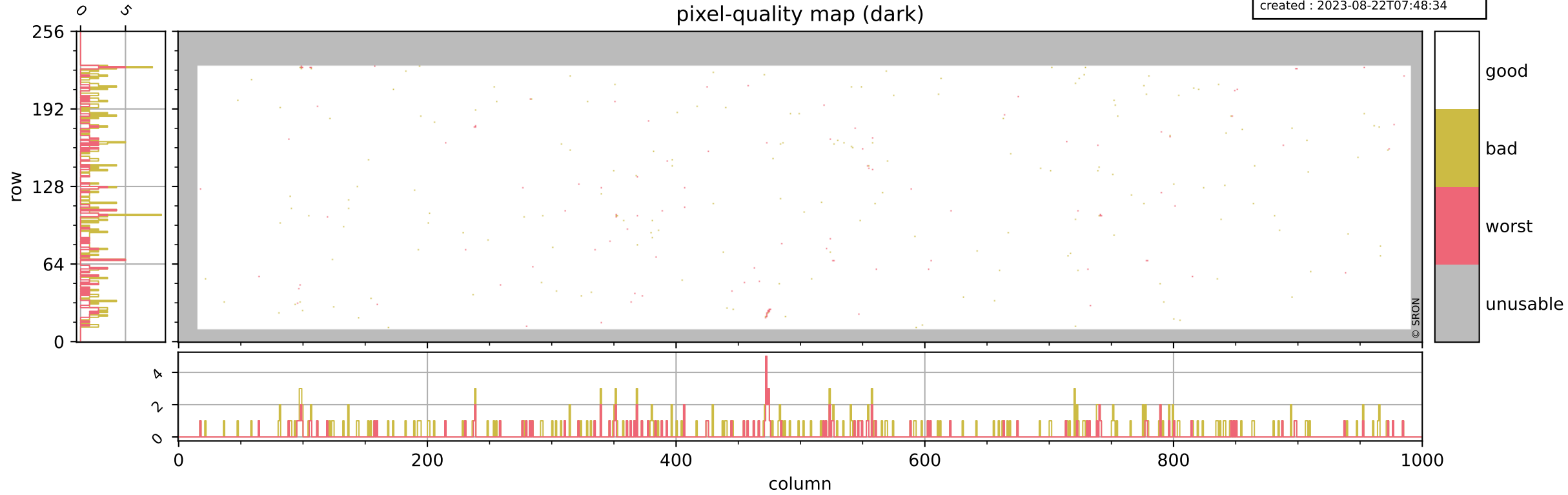
pixel-quality map



Tropomi SWIR pixel quality (official)

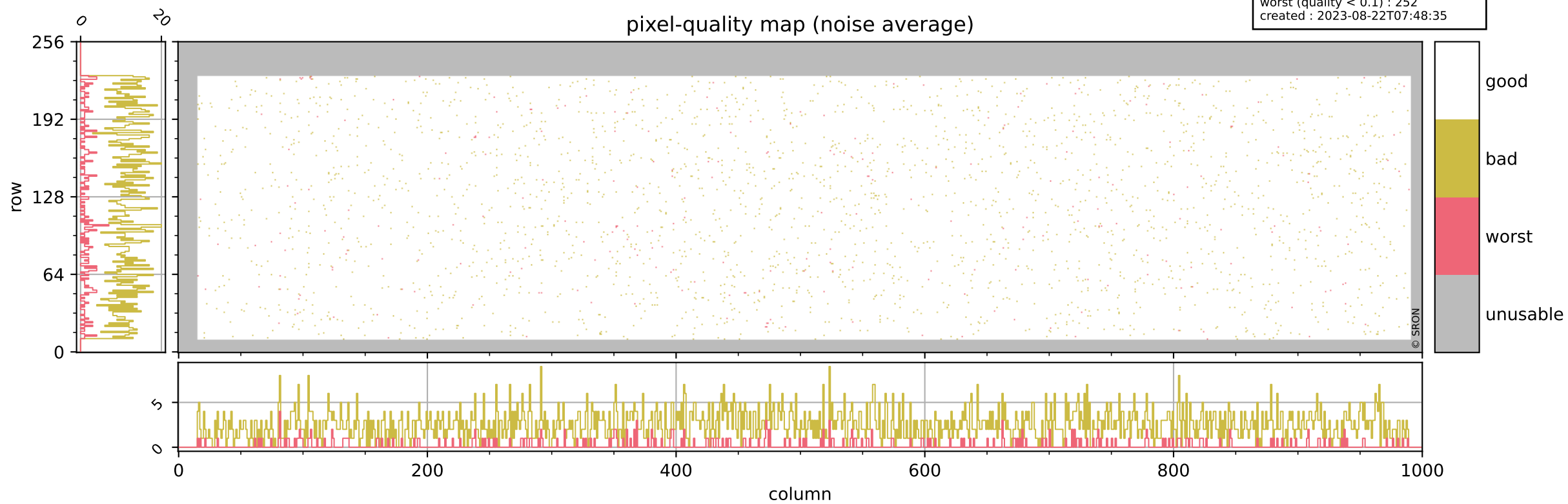
orbits : 20 in [5302, 5347]
coverage : 2018-10-22 / 2018-10-25
bad (quality < 0.8) : 291
worst (quality < 0.1) : 112
created : 2023-08-22T07:48:34

pixel-quality map (dark)



Tropomi SWIR pixel quality (official)

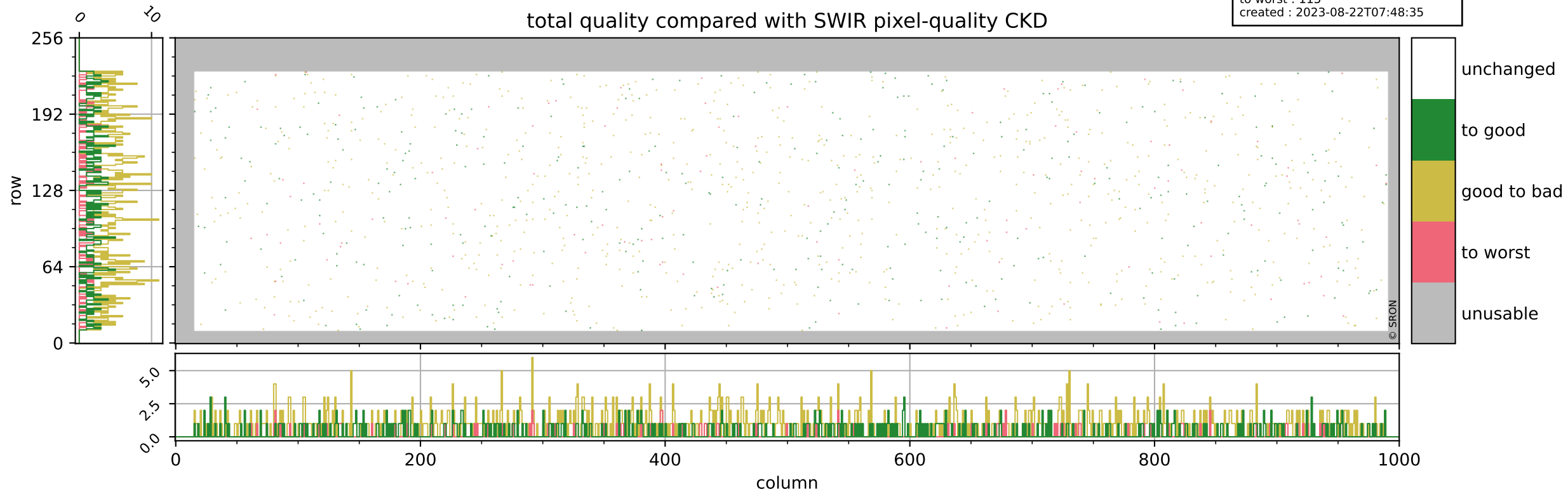
orbits : 20 in [5302, 5347]
coverage : 2018-10-22 / 2018-10-25
bad (quality < 0.8) : 2547
worst (quality < 0.1) : 252
created : 2023-08-22T07:48:35



Tropomi SWIR pixel quality (official)

orbits : 20 in [5302, 5347]
coverage : 2018-10-22 / 2018-10-25
to good : 361
good to bad : 792
to worst : 115
created : 2023-08-22T07:48:35

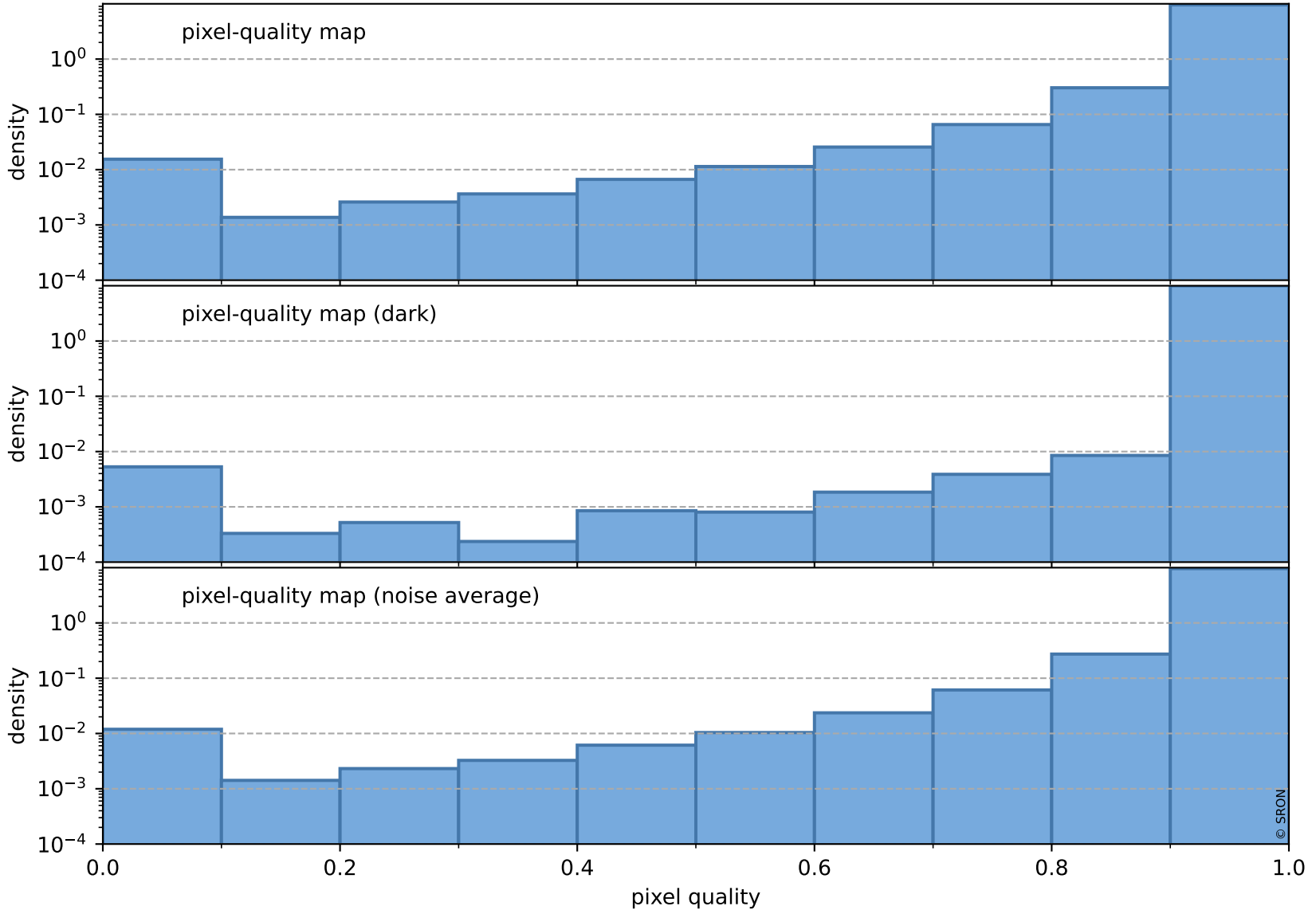
total quality compared with SWIR pixel-quality CKD



Tropomi SWIR pixel quality (official)

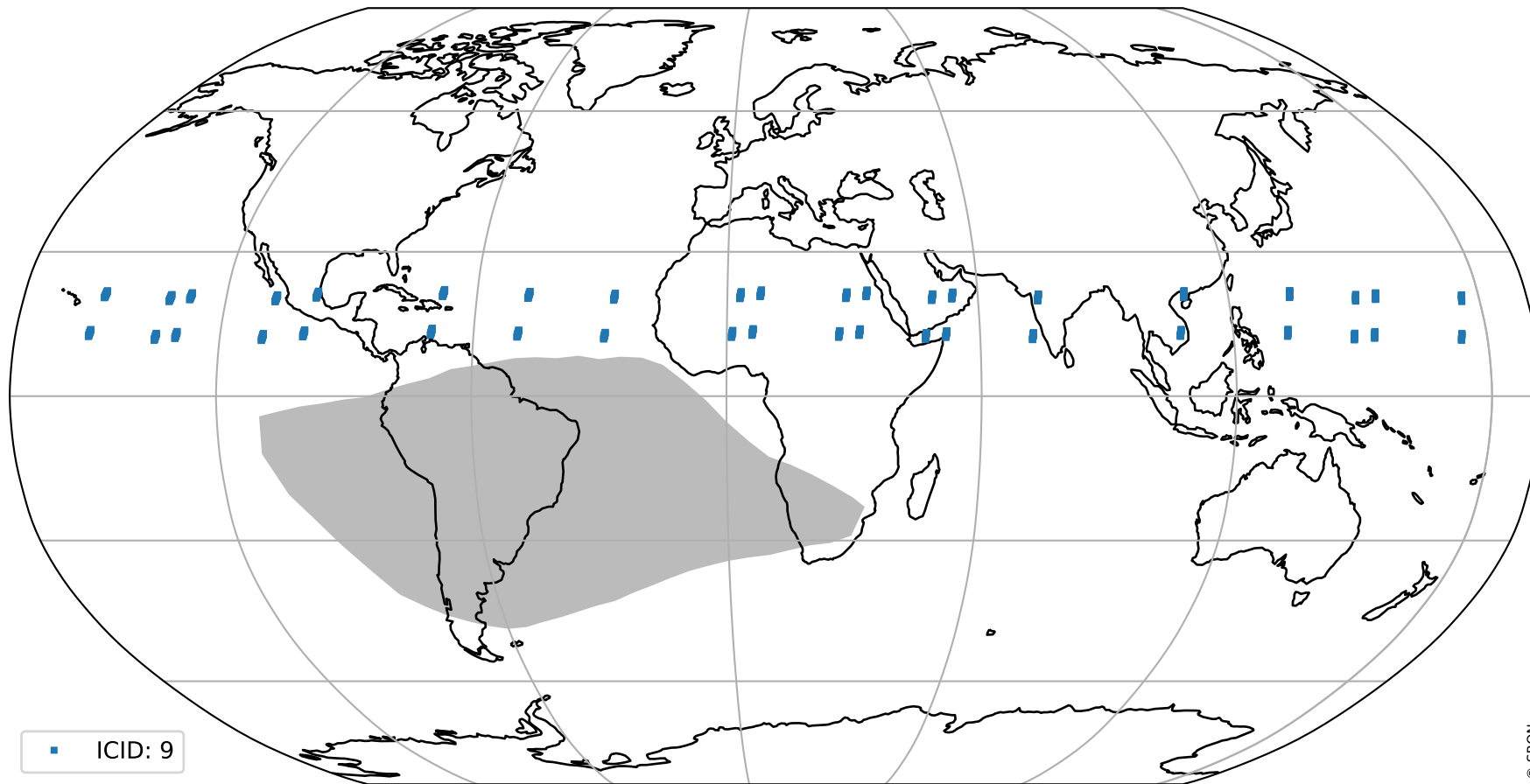
orbits : 20 in [5302, 5347]
coverage : 2018-10-22 / 2018-10-25
created : 2023-08-22T07:48:35

Histograms of pixel-quality



Tropomi SWIR pixel quality (official) ground-tracks of Sentinel-5P

orbits : 20 in [5302, 5347]
coverage : 2018-10-22 / 2018-10-25
created : 2023-08-22T07:48:36



Tropomi SWIR pixel quality (official)

orbits : [2827, 5347]
coverage : 2018-04-30 / 2018-10-25
created : 2023-08-22T07:48:36

trend of pixel quality & temperatures

