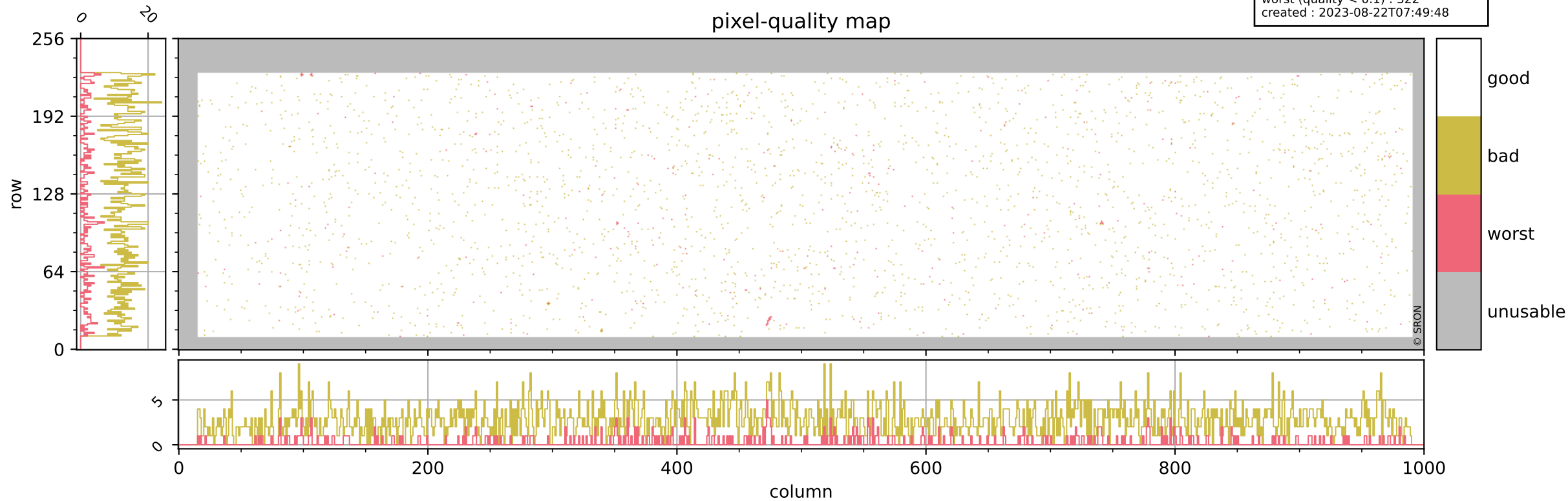


Tropomi SWIR pixel quality (official)

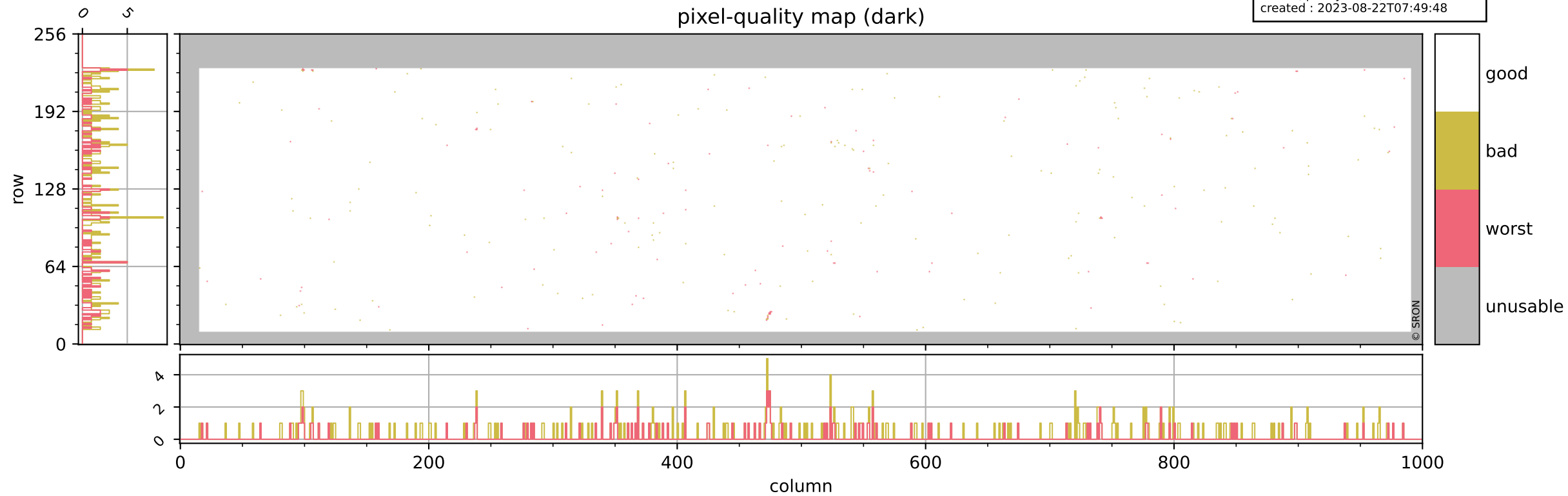
orbits : 20 in [5812, 5857]
coverage : 2018-11-27 / 2018-11-30
bad (quality < 0.8) : 2781
worst (quality < 0.1) : 322
created : 2023-08-22T07:49:48

pixel-quality map



Tropomi SWIR pixel quality (official)

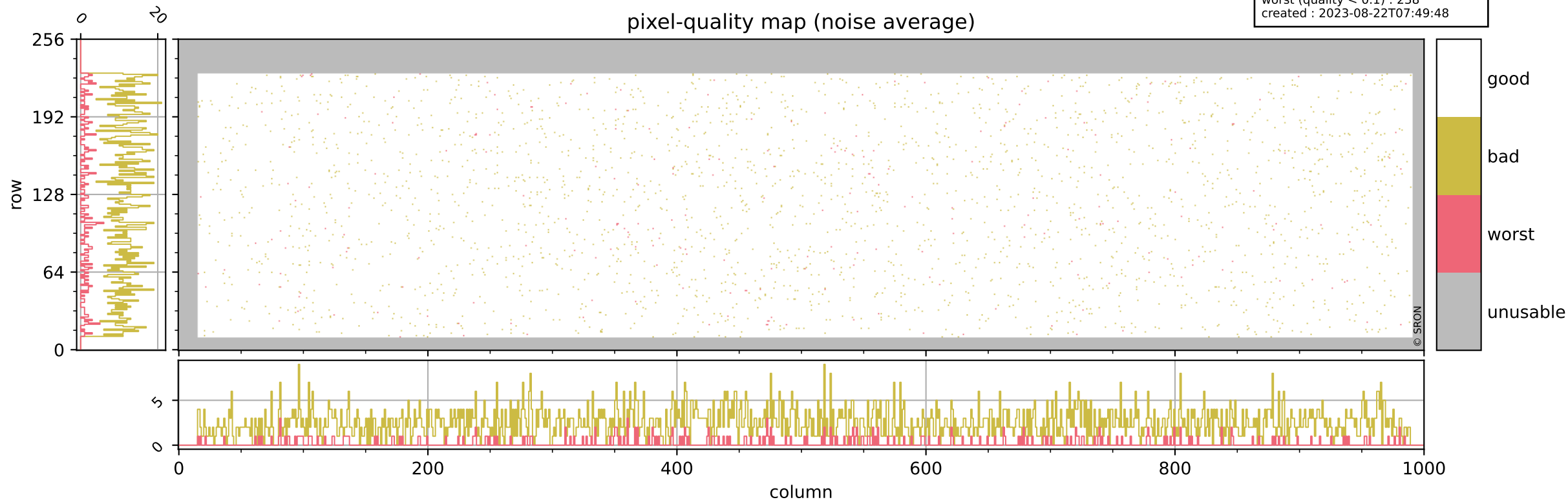
orbits : 20 in [5812, 5857]
coverage : 2018-11-27 / 2018-11-30
bad (quality < 0.8) : 296
worst (quality < 0.1) : 112
created : 2023-08-22T07:49:48



Tropomi SWIR pixel quality (official)

orbits : 20 in [5812, 5857]
coverage : 2018-11-27 / 2018-11-30
bad (quality < 0.8) : 2533
worst (quality < 0.1) : 238
created : 2023-08-22T07:49:48

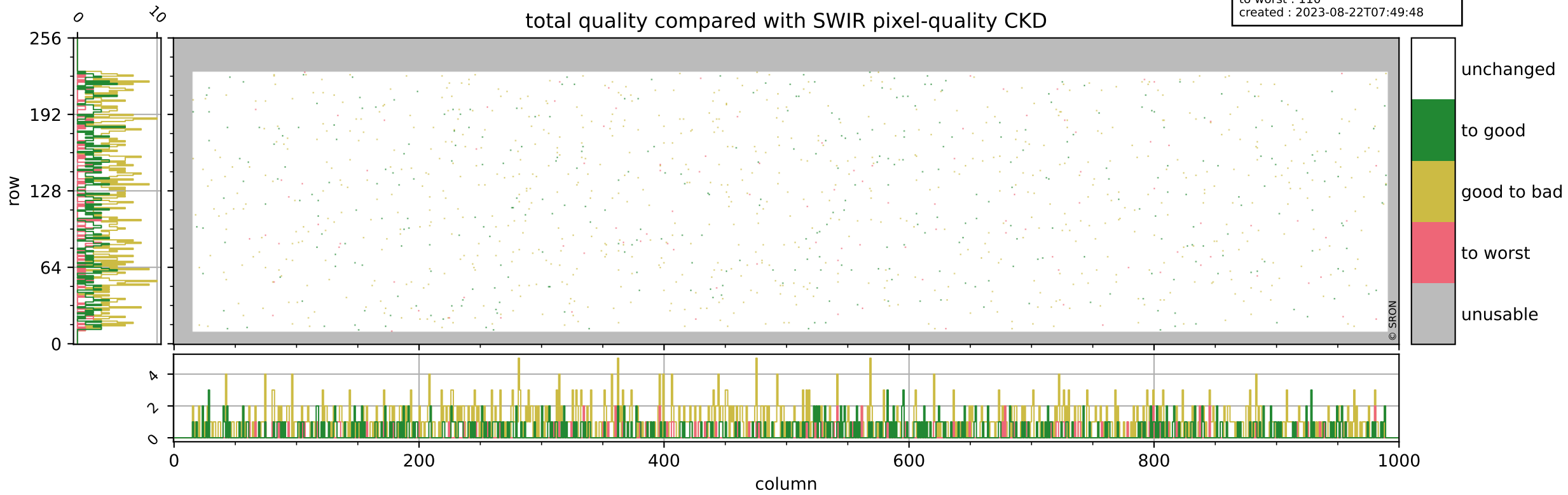
pixel-quality map (noise average)



Tropomi SWIR pixel quality (official)

orbits : 20 in [5812, 5857]
coverage : 2018-11-27 / 2018-11-30
to good : 358
good to bad : 777
to worst : 110
created : 2023-08-22T07:49:48

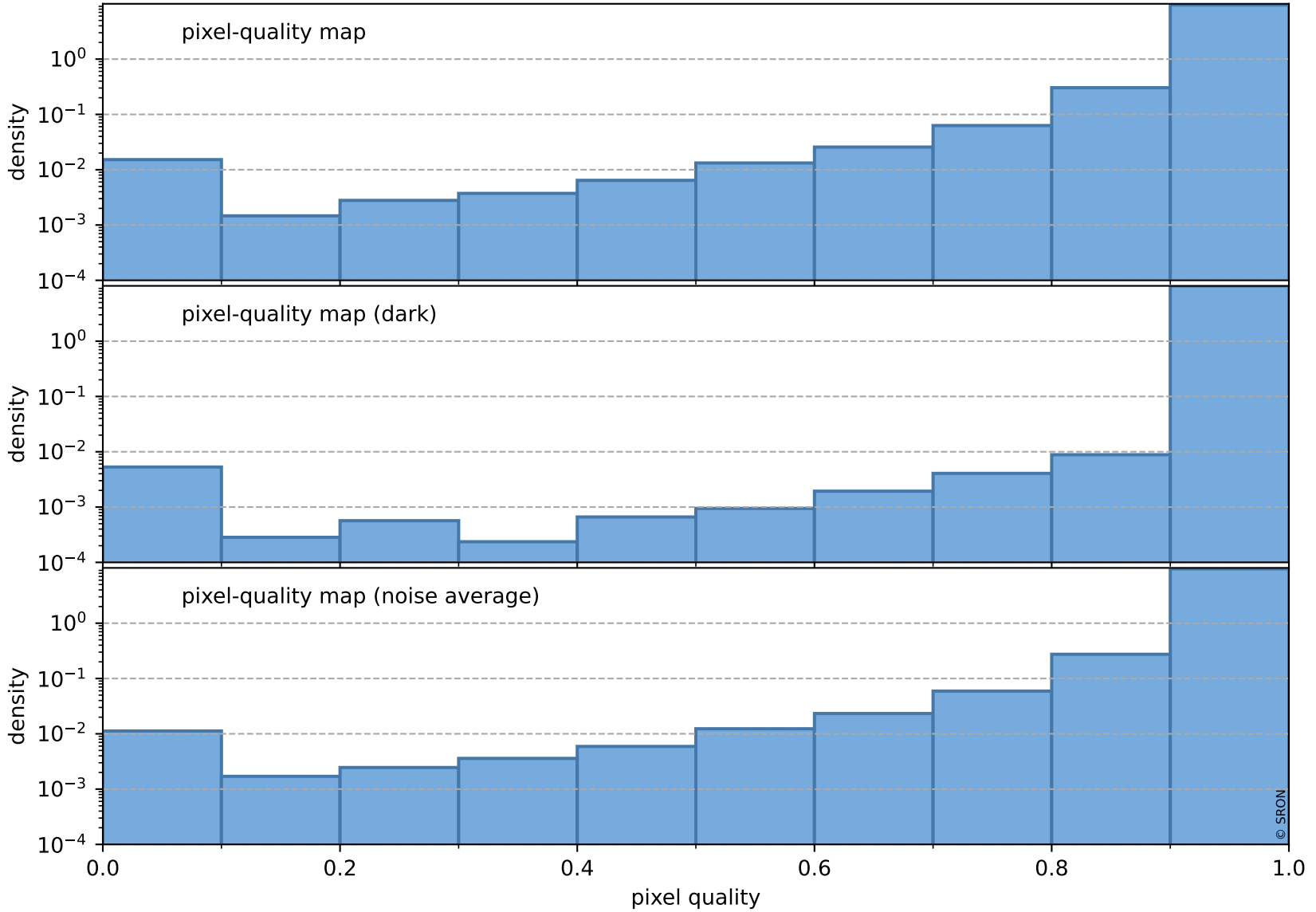
total quality compared with SWIR pixel-quality CKD



Tropomi SWIR pixel quality (official)

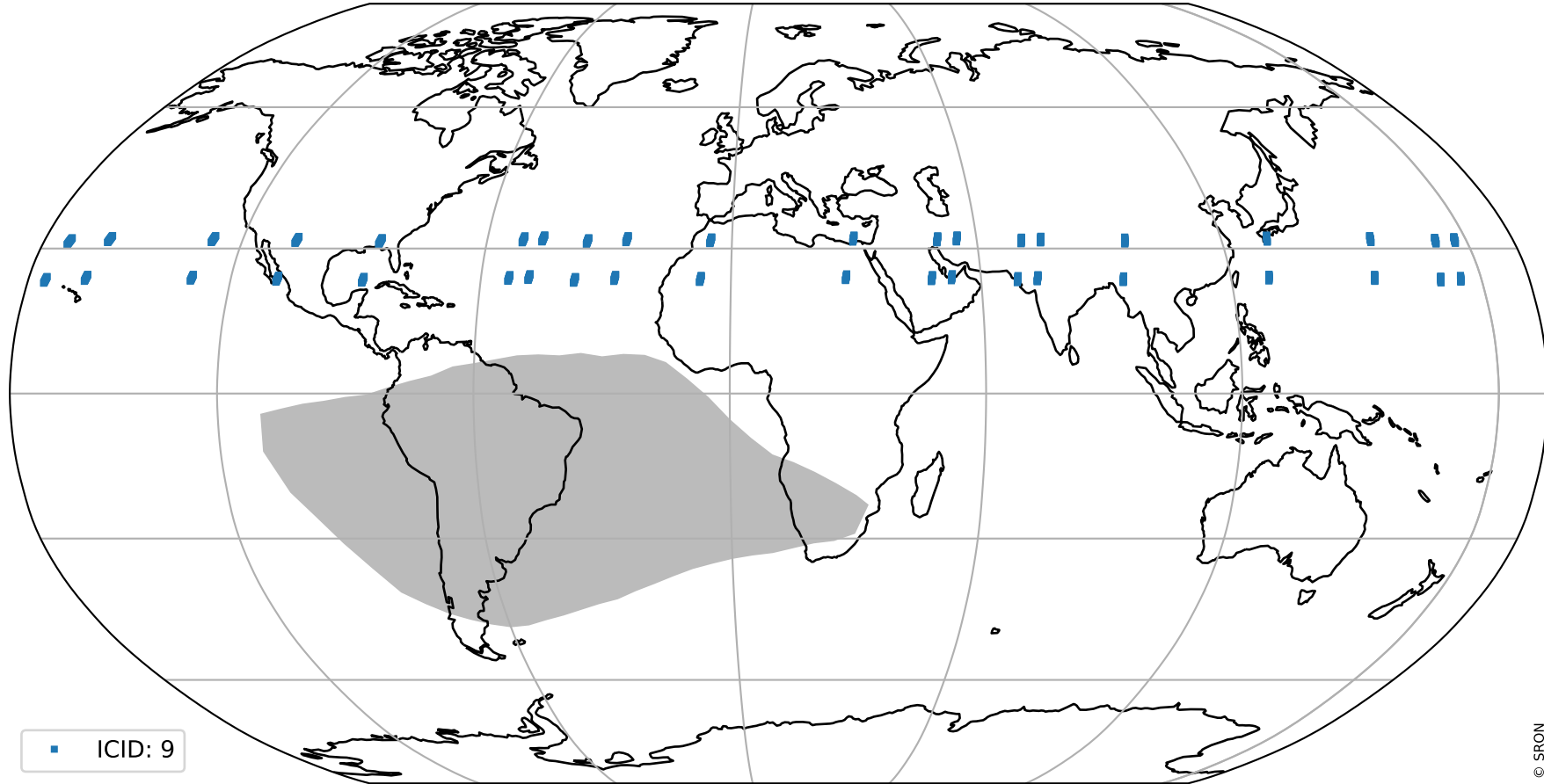
orbits : 20 in [5812, 5857]
coverage : 2018-11-27 / 2018-11-30
created : 2023-08-22T07:49:49

Histograms of pixel-quality



Tropomi SWIR pixel quality (official) ground-tracks of Sentinel-5P

orbits : 20 in [5812, 5857]
coverage : 2018-11-27 / 2018-11-30
created : 2023-08-22T07:49:49



Tropomi SWIR pixel quality (official)

orbits : [2827, 5857]
coverage : 2018-04-30 / 2018-11-30
created : 2023-08-22T07:49:49

trend of pixel quality & temperatures

