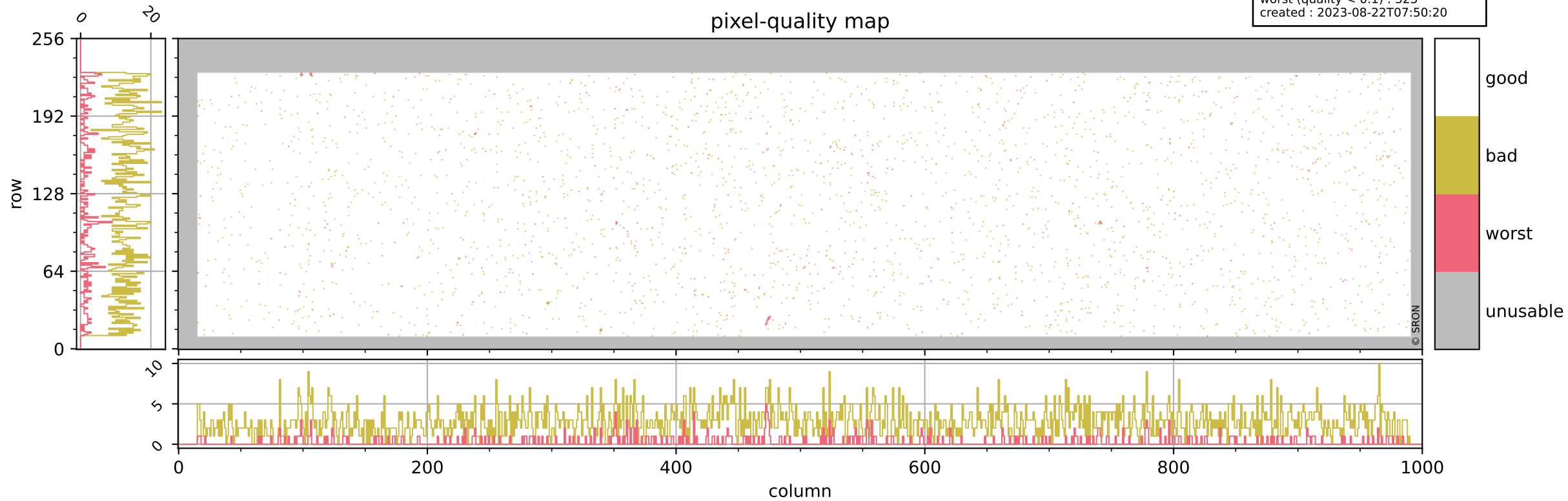


Tropomi SWIR pixel quality (official)

orbits : 19 in [6052, 6097]
coverage : 2018-12-14 / 2018-12-17
bad (quality < 0.8) : 2815
worst (quality < 0.1) : 323
created : 2023-08-22T07:50:20

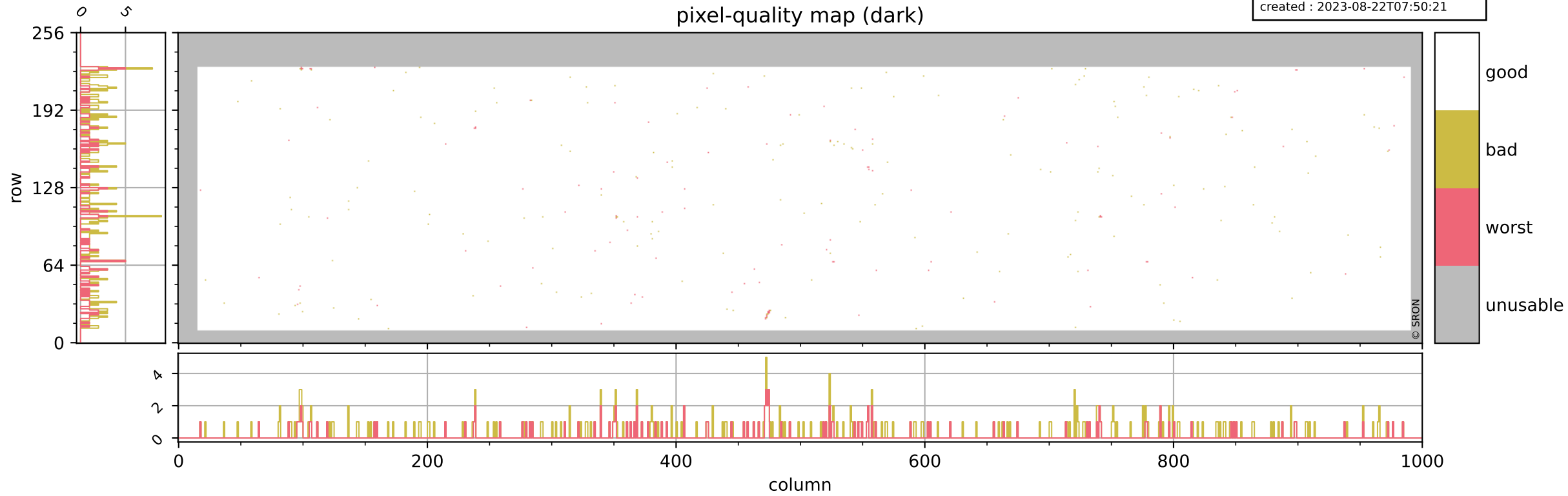
pixel-quality map



Tropomi SWIR pixel quality (official)

orbits : 19 in [6052, 6097]
coverage : 2018-12-14 / 2018-12-17
bad (quality < 0.8) : 291
worst (quality < 0.1) : 113
created : 2023-08-22T07:50:21

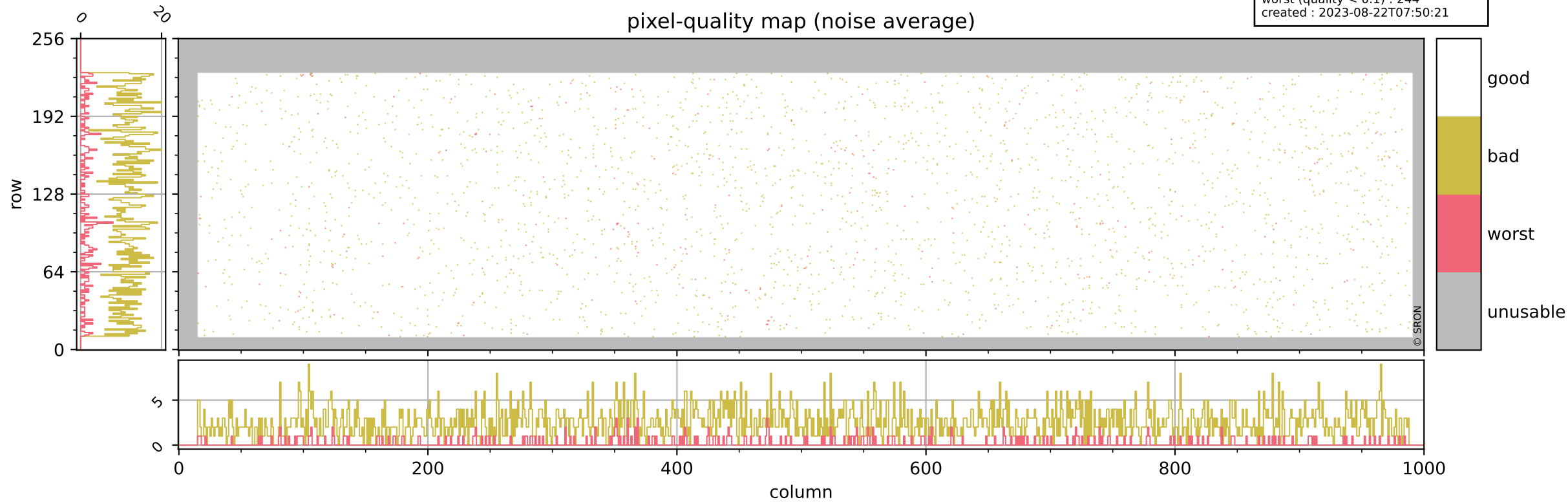
pixel-quality map (dark)



Tropomi SWIR pixel quality (official)

orbits : 19 in [6052, 6097]
coverage : 2018-12-14 / 2018-12-17
bad (quality < 0.8) : 2570
worst (quality < 0.1) : 244
created : 2023-08-22T07:50:21

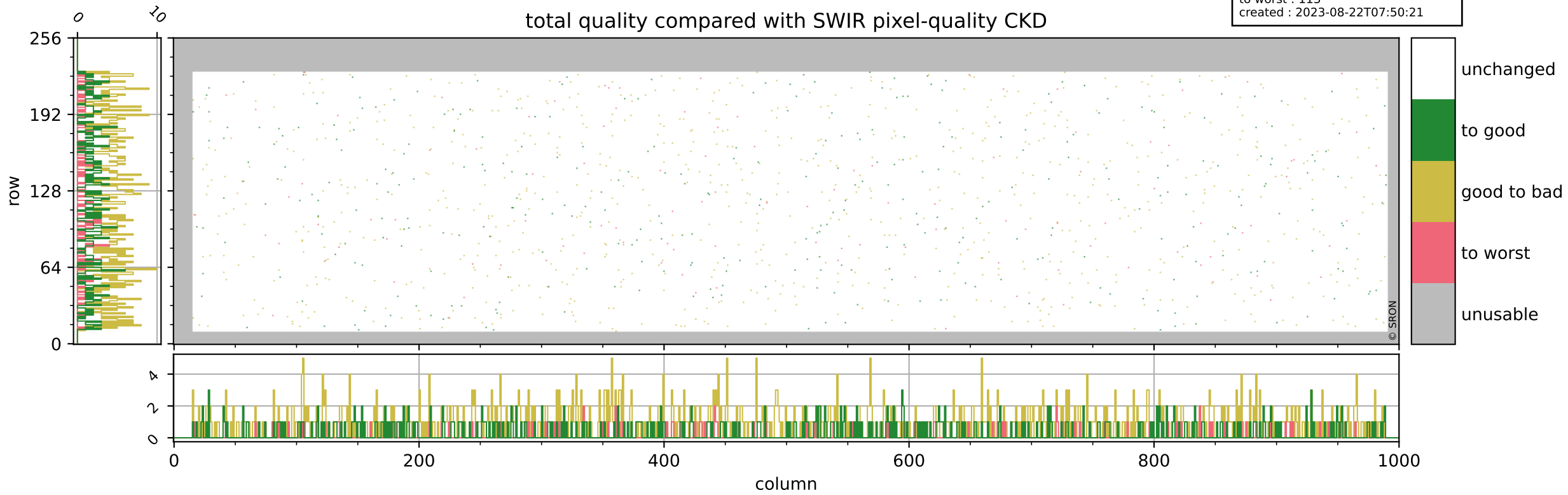
pixel-quality map (noise average)



Tropomi SWIR pixel quality (official)

orbits : 19 in [6052, 6097]
coverage : 2018-12-14 / 2018-12-17
to good : 345
good to bad : 798
to worst : 113
created : 2023-08-22T07:50:21

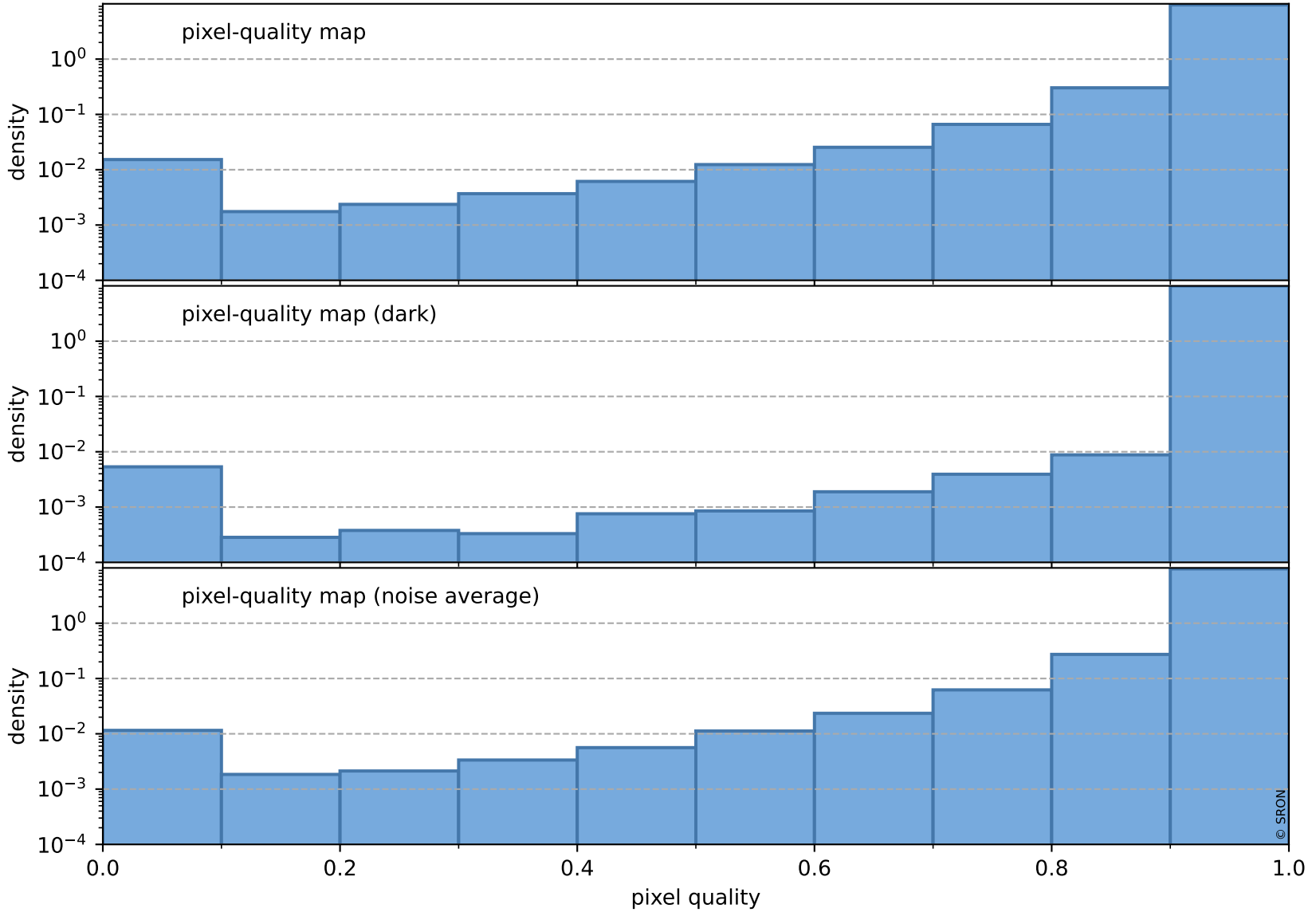
total quality compared with SWIR pixel-quality CKD



Tropomi SWIR pixel quality (official)

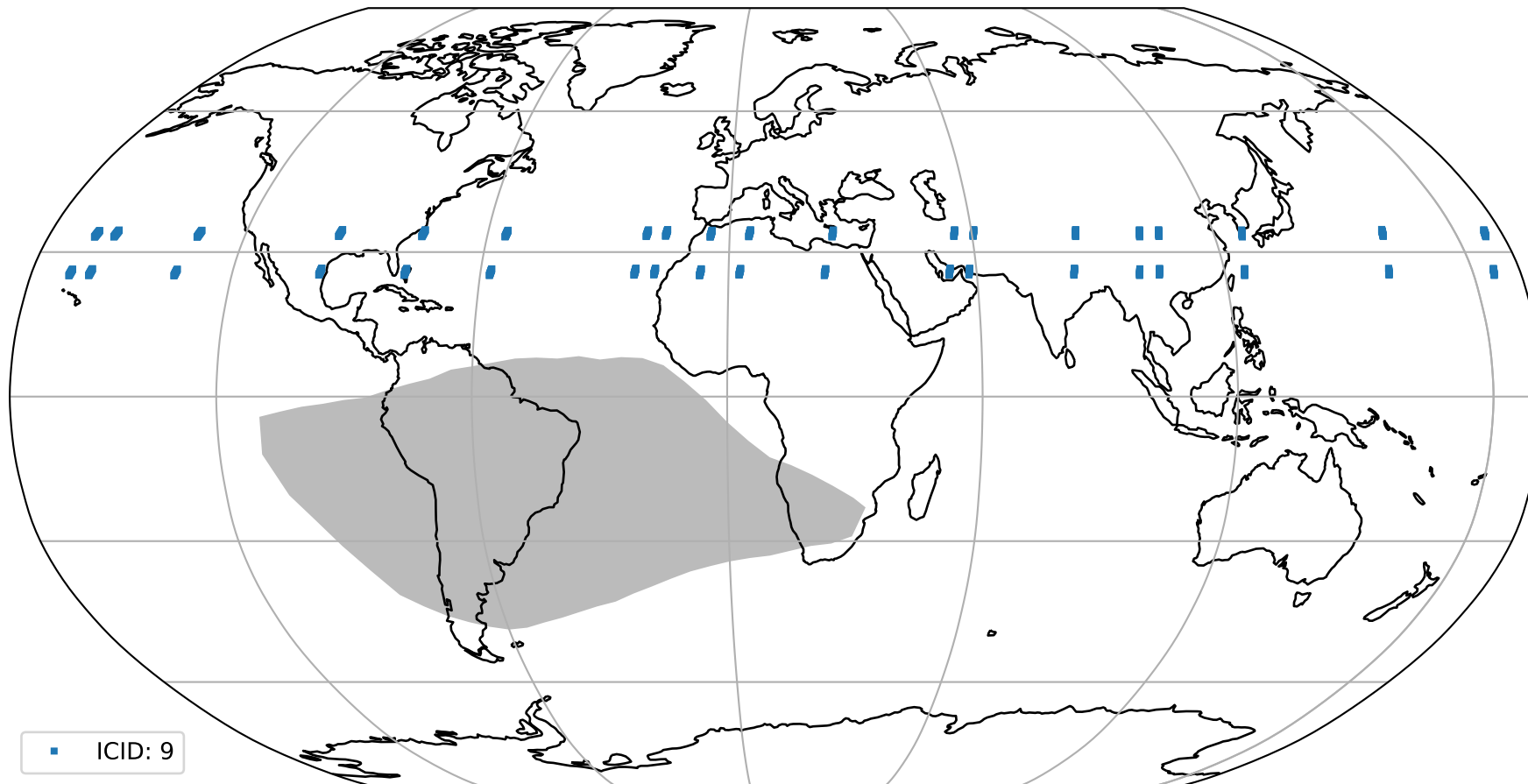
orbits : 19 in [6052, 6097]
coverage : 2018-12-14 / 2018-12-17
created : 2023-08-22T07:50:21

Histograms of pixel-quality



Tropomi SWIR pixel quality (official) ground-tracks of Sentinel-5P

orbits : 19 in [6052, 6097]
coverage : 2018-12-14 / 2018-12-17
created : 2023-08-22T07:50:22



Tropomi SWIR pixel quality (official)

orbits : [2827, 6097]
coverage : 2018-04-30 / 2018-12-17
created : 2023-08-22T07:50:22

trend of pixel quality & temperatures

