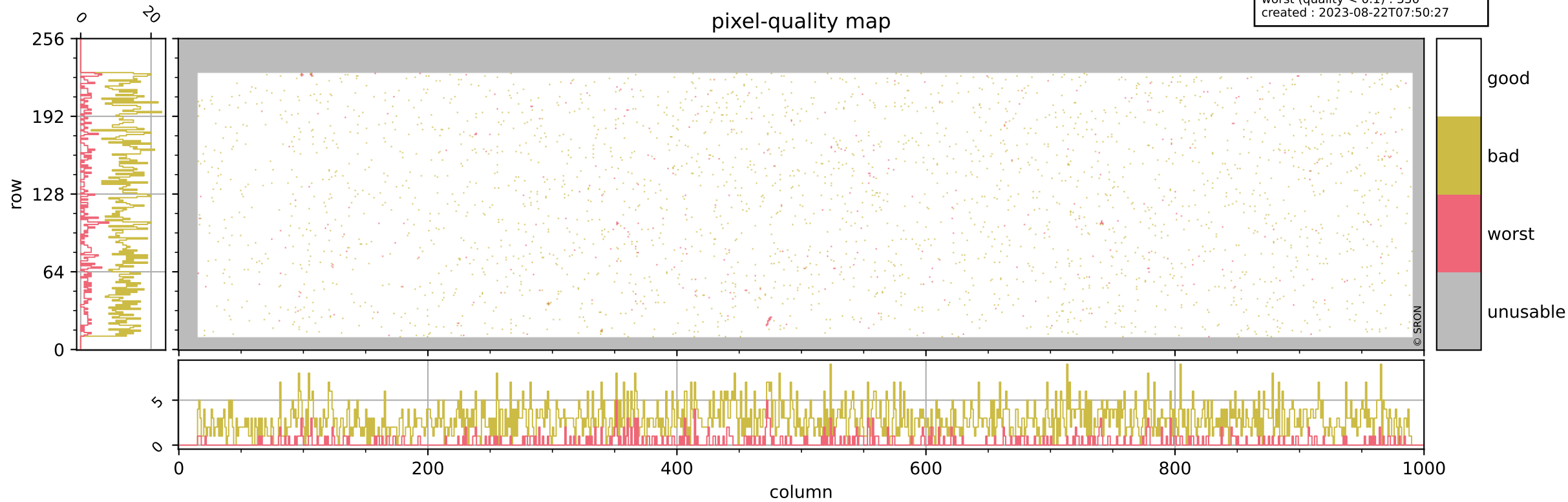


# Tropomi SWIR pixel quality (official)

orbits : 19 in [6097, 6142]  
coverage : 2018-12-17 / 2018-12-20  
bad (quality < 0.8) : 2813  
worst (quality < 0.1) : 330  
created : 2023-08-22T07:50:27

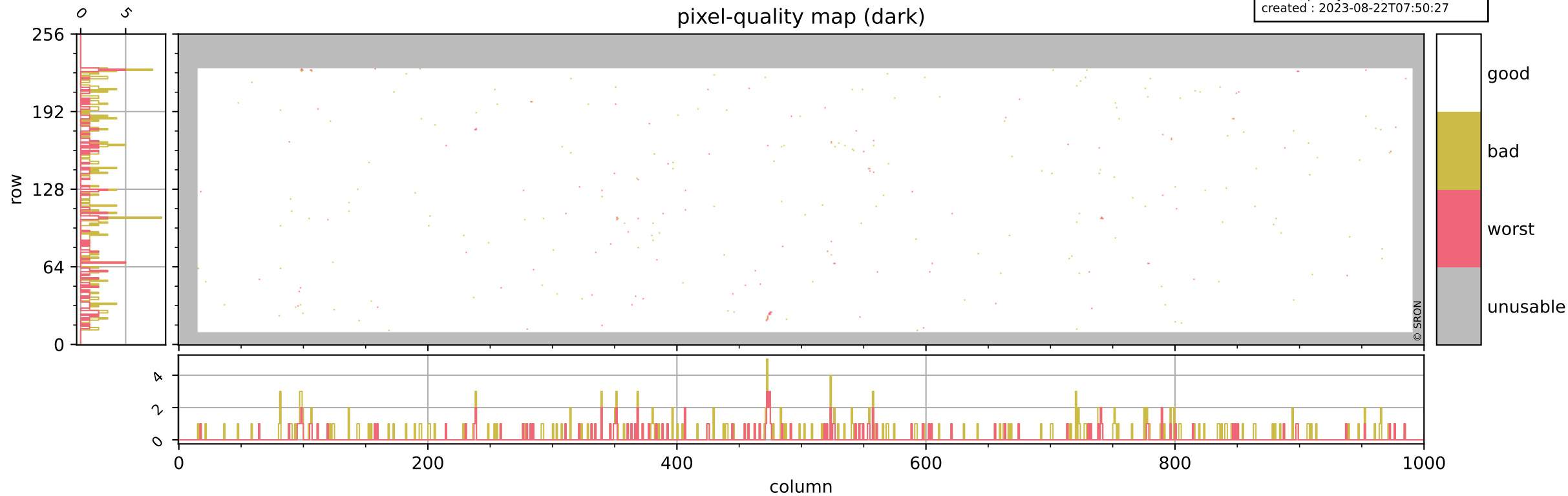
## pixel-quality map



# Tropomi SWIR pixel quality (official)

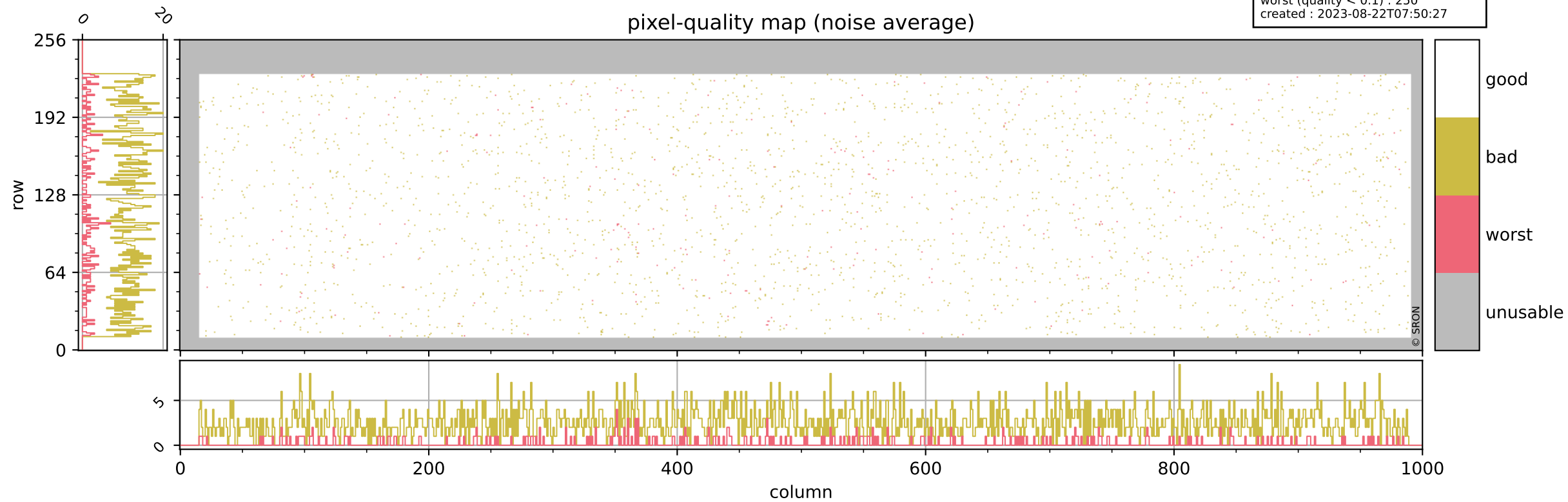
orbits : 19 in [6097, 6142]  
coverage : 2018-12-17 / 2018-12-20  
bad (quality < 0.8) : 292  
worst (quality < 0.1) : 114  
created : 2023-08-22T07:50:27

## pixel-quality map (dark)



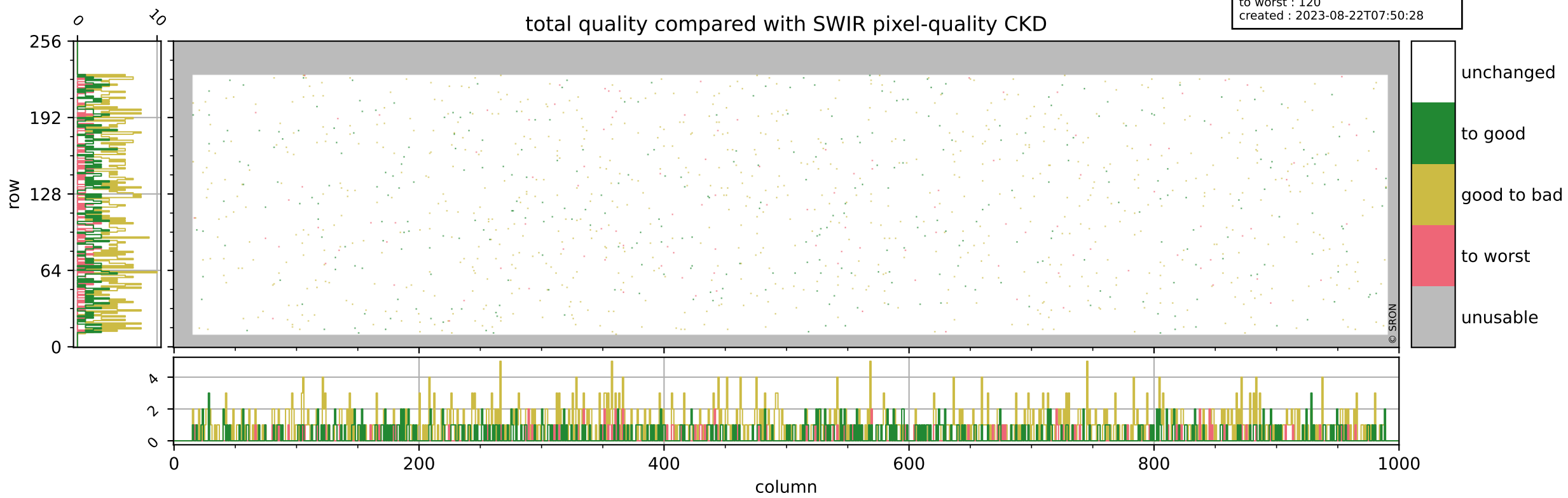
# Tropomi SWIR pixel quality (official)

orbits : 19 in [6097, 6142]  
coverage : 2018-12-17 / 2018-12-20  
bad (quality < 0.8) : 2558  
worst (quality < 0.1) : 250  
created : 2023-08-22T07:50:27



# Tropomi SWIR pixel quality (official)

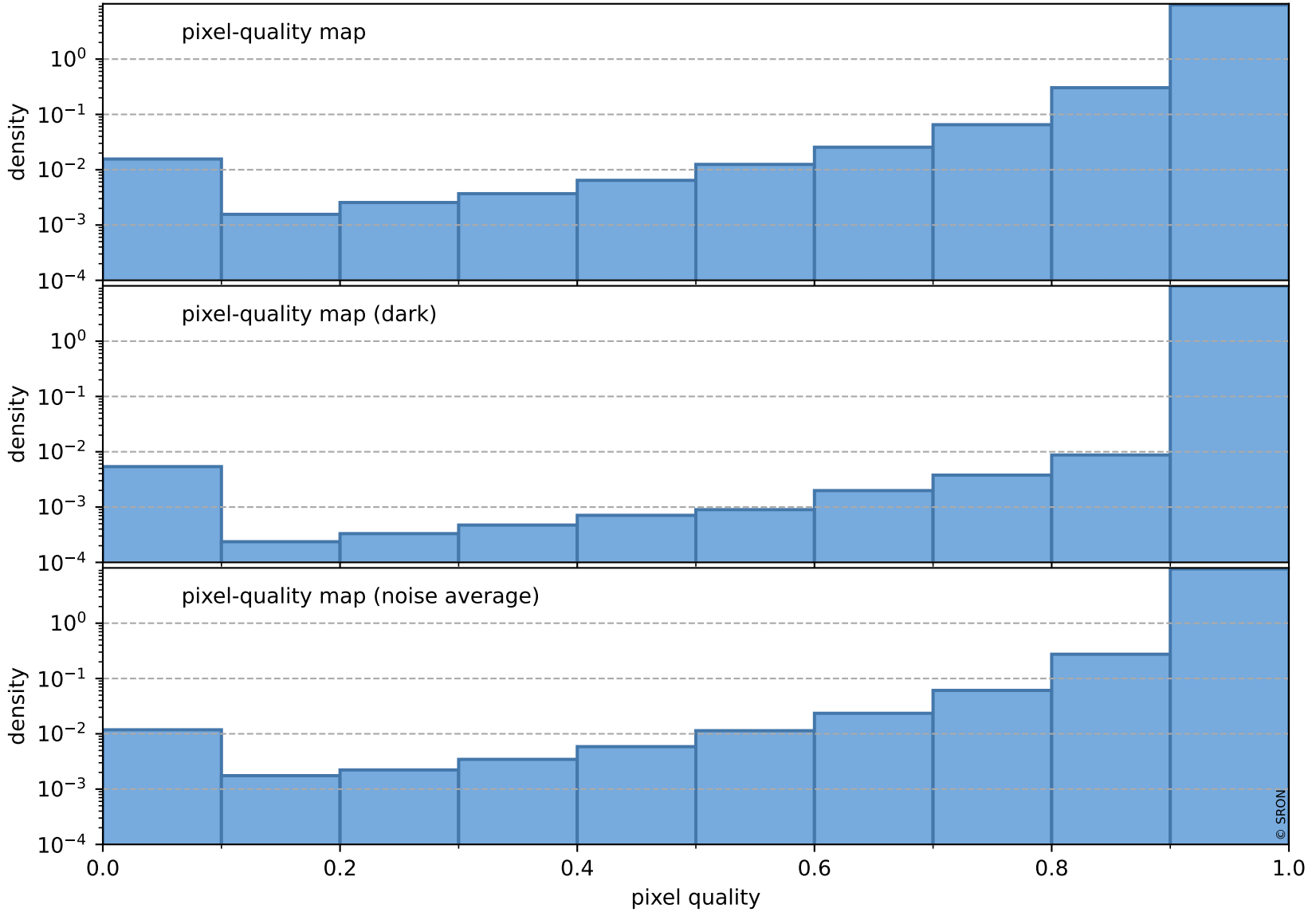
orbits : 19 in [6097, 6142]  
coverage : 2018-12-17 / 2018-12-20  
to good : 345  
good to bad : 792  
to worst : 120  
created : 2023-08-22T07:50:28



# Tropomi SWIR pixel quality (official)

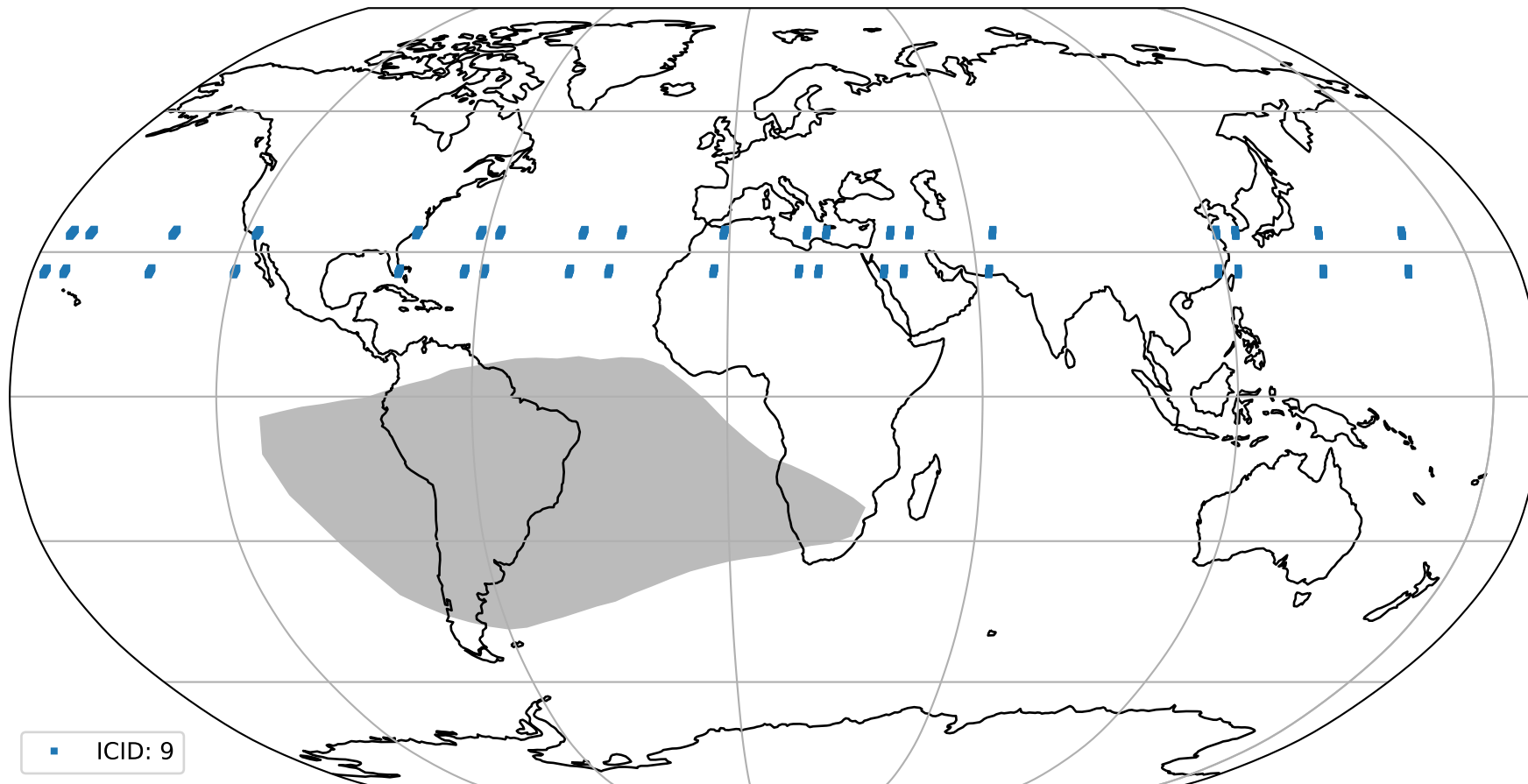
orbits : 19 in [6097, 6142]  
coverage : 2018-12-17 / 2018-12-20  
created : 2023-08-22T07:50:28

## Histograms of pixel-quality



# Tropomi SWIR pixel quality (official) ground-tracks of Sentinel-5P

orbits : 19 in [6097, 6142]  
coverage : 2018-12-17 / 2018-12-20  
created : 2023-08-22T07:50:28



# Tropomi SWIR pixel quality (official)

orbits : [2827, 6142]  
coverage : 2018-04-30 / 2018-12-20  
created : 2023-08-22T07:50:28

## trend of pixel quality & temperatures

