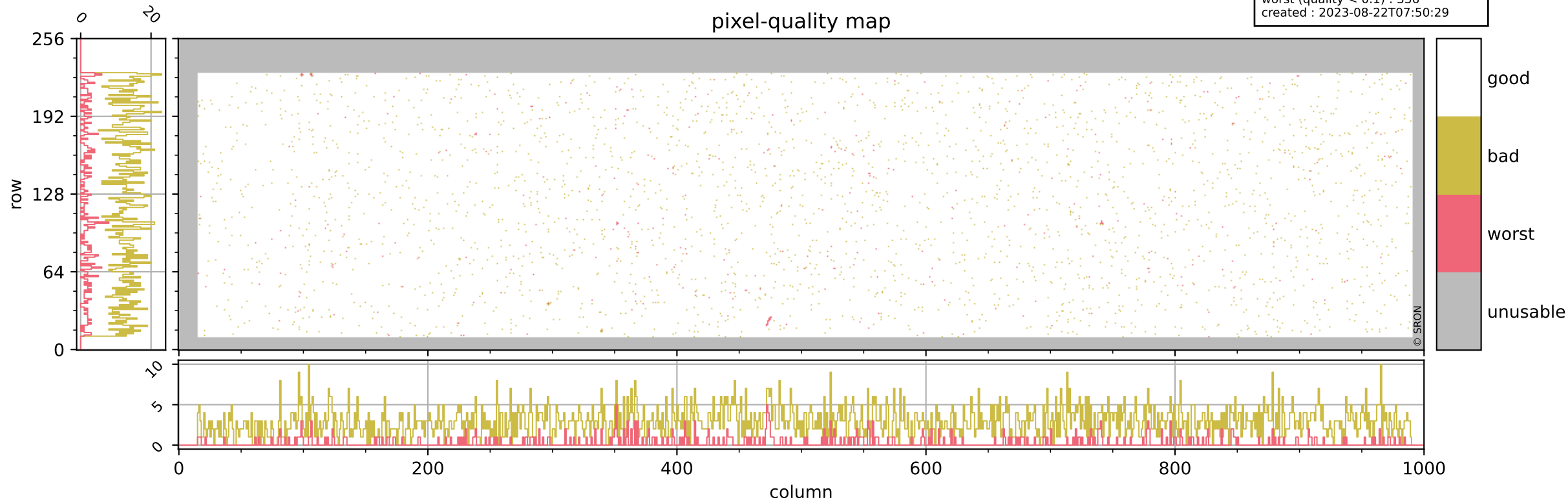


Tropomi SWIR pixel quality (official)

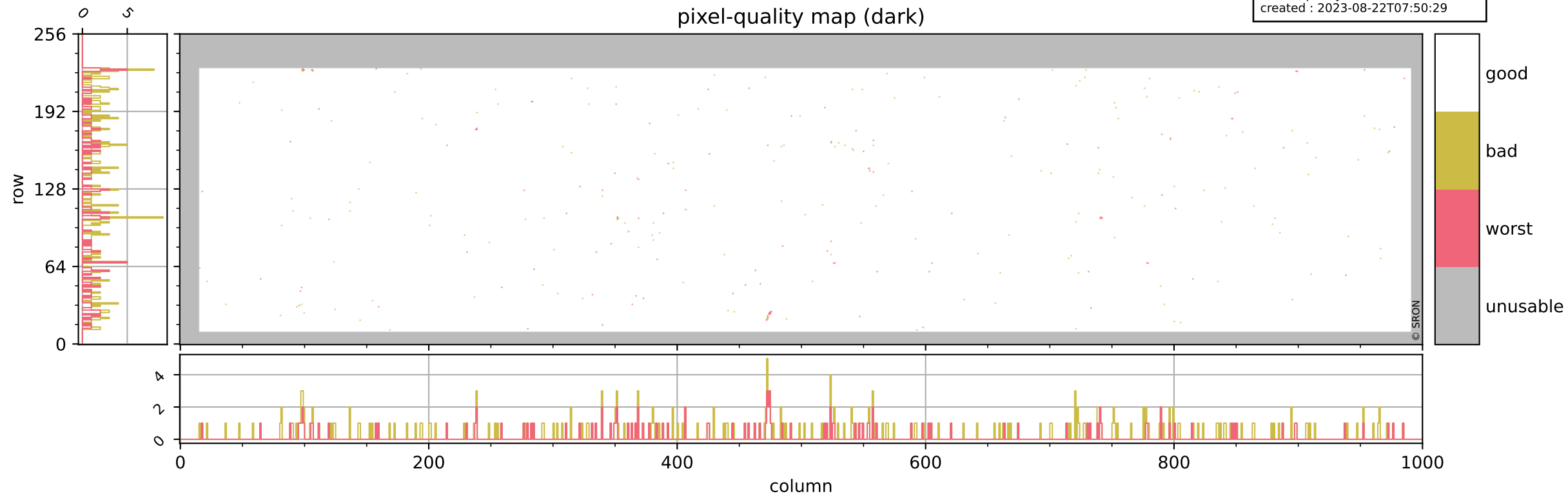
orbits : 20 in [6112, 6157]
coverage : 2018-12-18 / 2018-12-21
bad (quality < 0.8) : 2890
worst (quality < 0.1) : 336
created : 2023-08-22T07:50:29

pixel-quality map



Tropomi SWIR pixel quality (official)

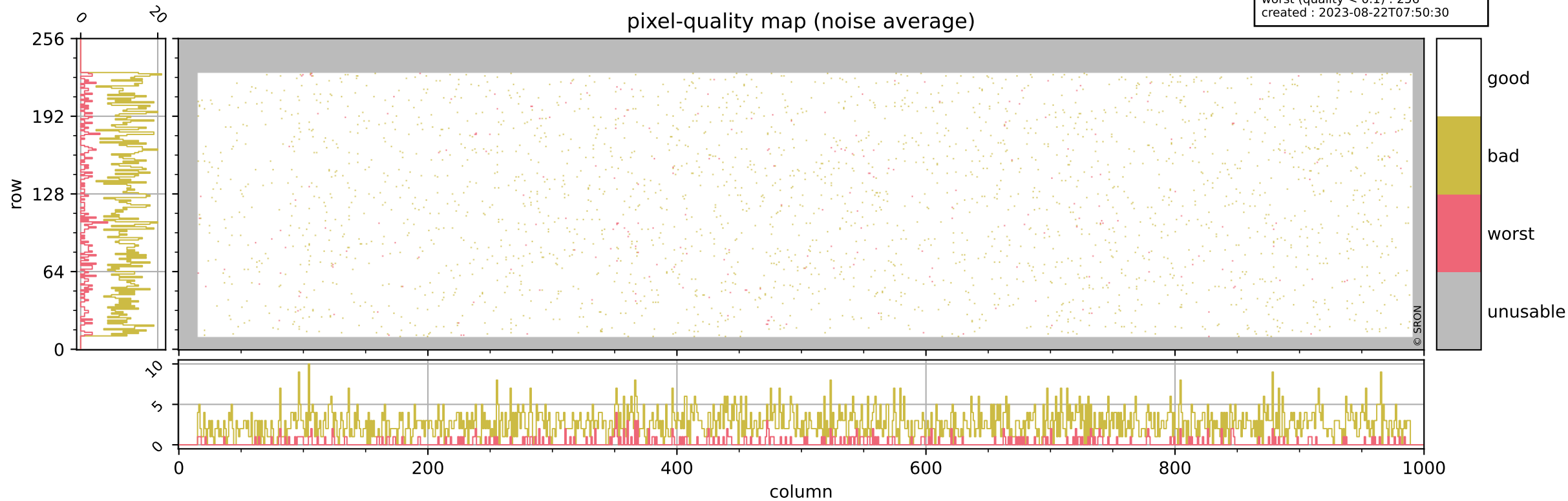
orbits : 20 in [6112, 6157]
coverage : 2018-12-18 / 2018-12-21
bad (quality < 0.8) : 292
worst (quality < 0.1) : 113
created : 2023-08-22T07:50:29



Tropomi SWIR pixel quality (official)

orbits : 20 in [6112, 6157]
coverage : 2018-12-18 / 2018-12-21
bad (quality < 0.8) : 2641
worst (quality < 0.1) : 256
created : 2023-08-22T07:50:30

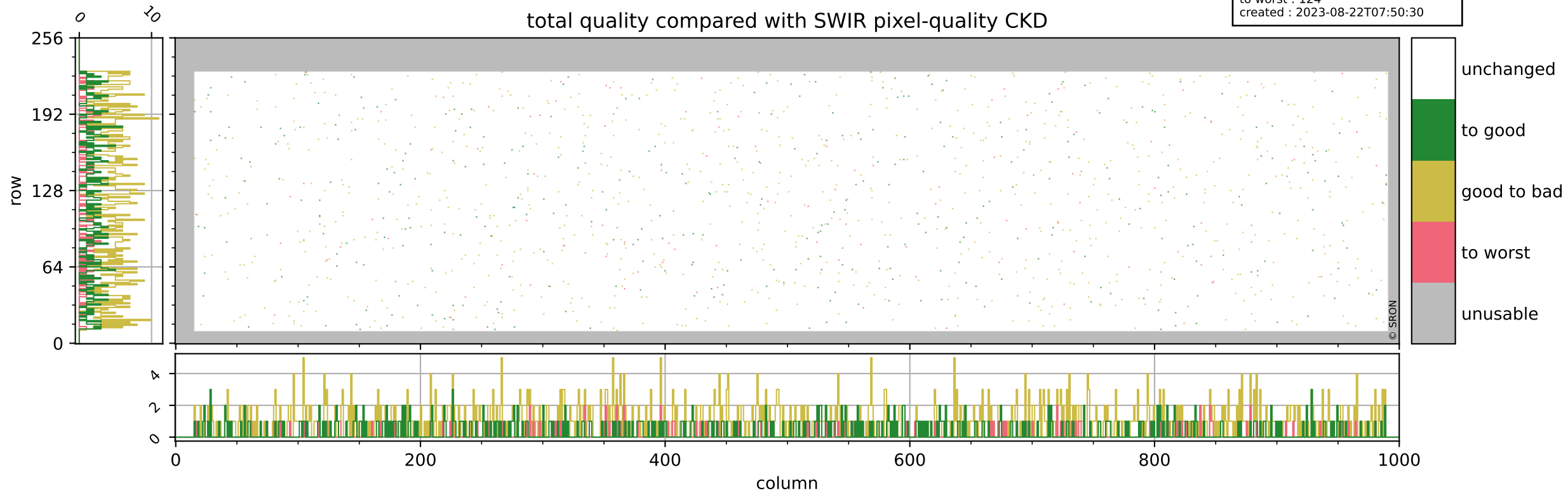
pixel-quality map (noise average)



Tropomi SWIR pixel quality (official)

orbits : 20 in [6112, 6157]
coverage : 2018-12-18 / 2018-12-21
to good : 347
good to bad : 870
to worst : 124
created : 2023-08-22T07:50:30

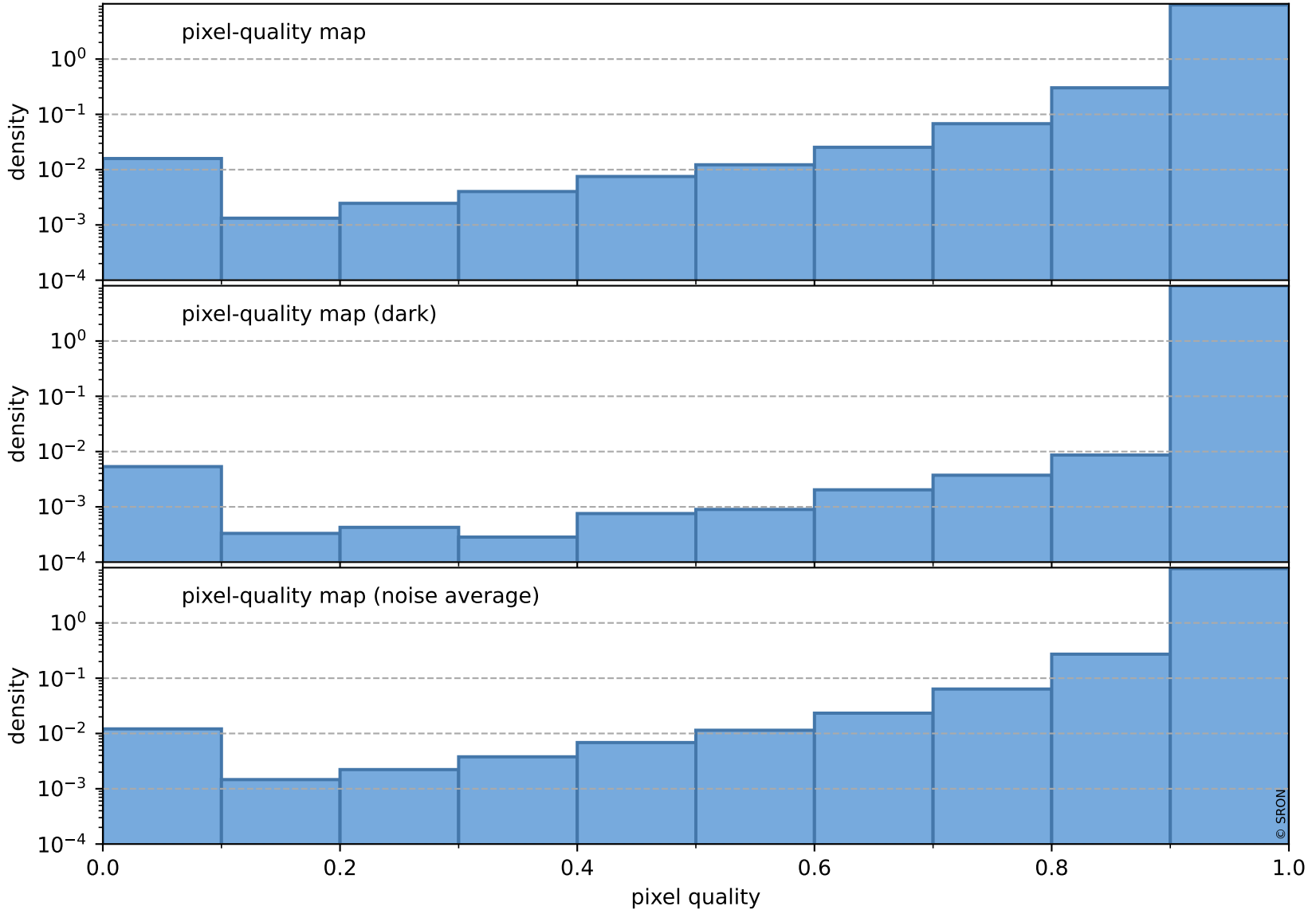
total quality compared with SWIR pixel-quality CKD



Tropomi SWIR pixel quality (official)

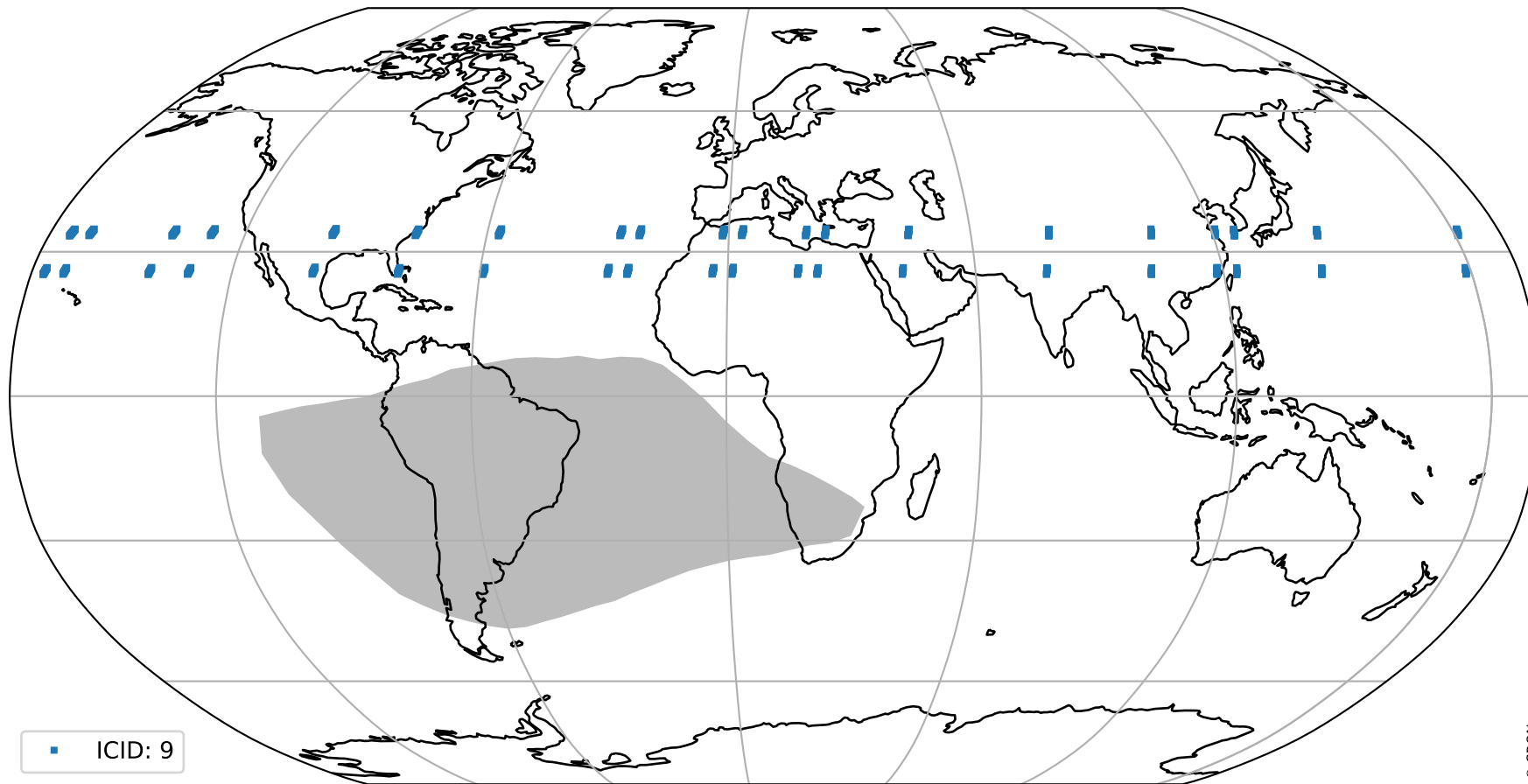
orbits : 20 in [6112, 6157]
coverage : 2018-12-18 / 2018-12-21
created : 2023-08-22T07:50:30

Histograms of pixel-quality



Tropomi SWIR pixel quality (official) ground-tracks of Sentinel-5P

orbits : 20 in [6112, 6157]
coverage : 2018-12-18 / 2018-12-21
created : 2023-08-22T07:50:30



Tropomi SWIR pixel quality (official)

orbits : [2827, 6157]
coverage : 2018-04-30 / 2018-12-21
created : 2023-08-22T07:50:31

trend of pixel quality & temperatures

