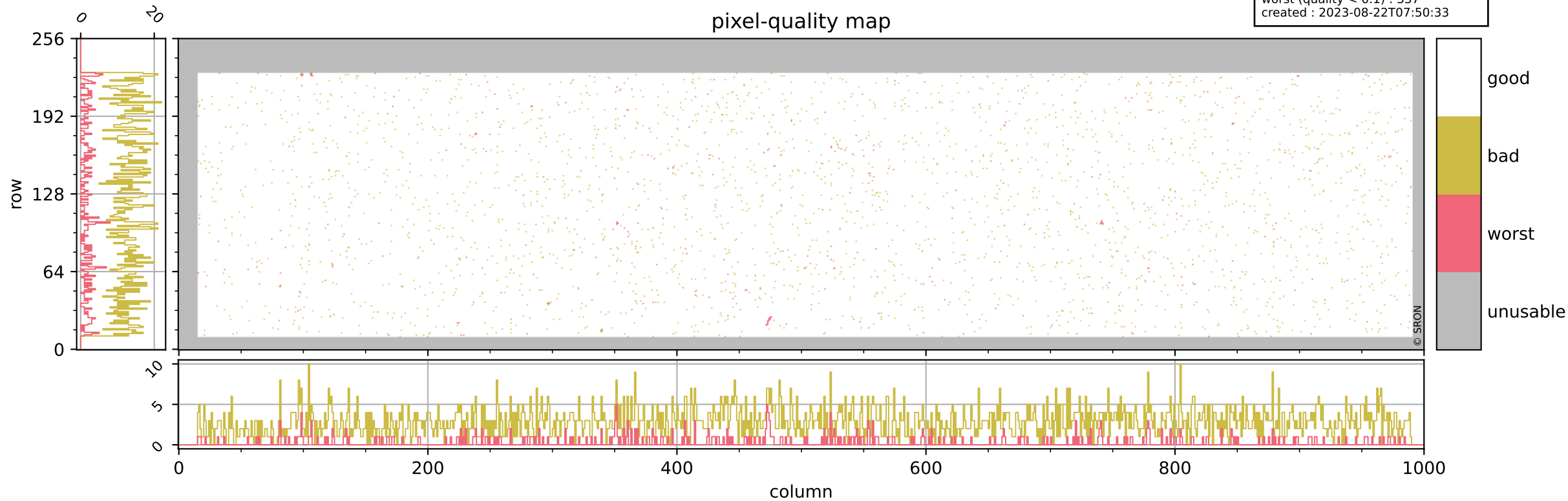


# Tropomi SWIR pixel quality (official)

orbits : 20 in [6142, 6187]  
coverage : 2018-12-20 / 2018-12-23  
bad (quality < 0.8) : 2856  
worst (quality < 0.1) : 337  
created : 2023-08-22T07:50:33

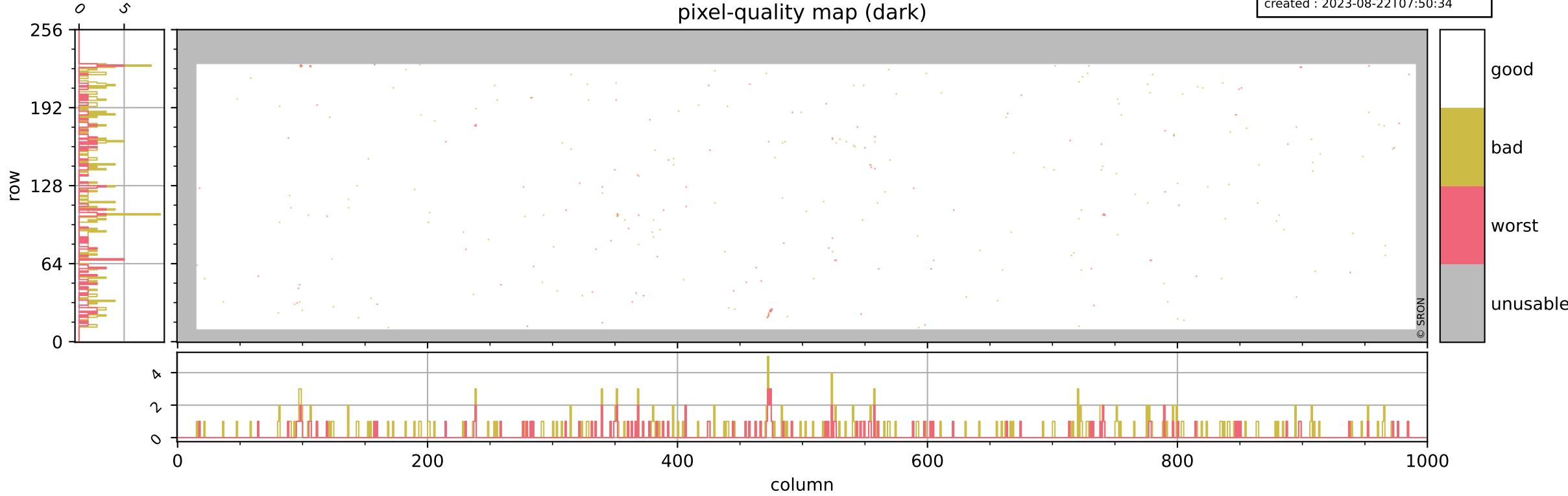
## pixel-quality map



# Tropomi SWIR pixel quality (official)

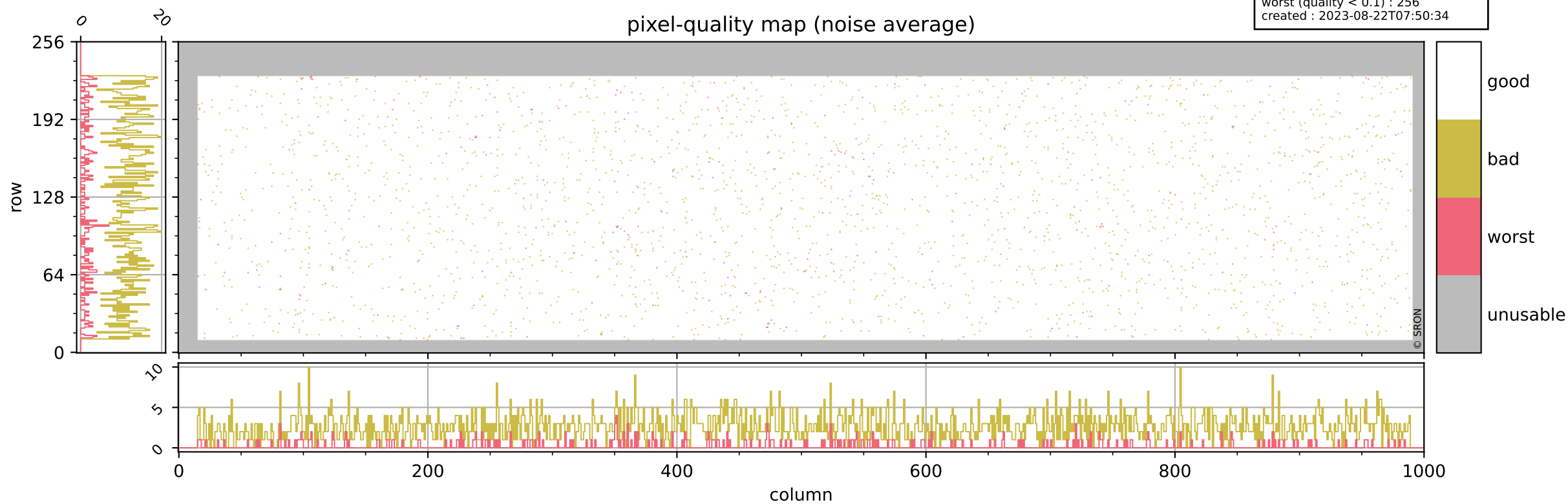
orbits : 20 in [6142, 6187]  
coverage : 2018-12-20 / 2018-12-23  
bad (quality < 0.8) : 293  
worst (quality < 0.1) : 113  
created : 2023-08-22T07:50:34

## pixel-quality map (dark)



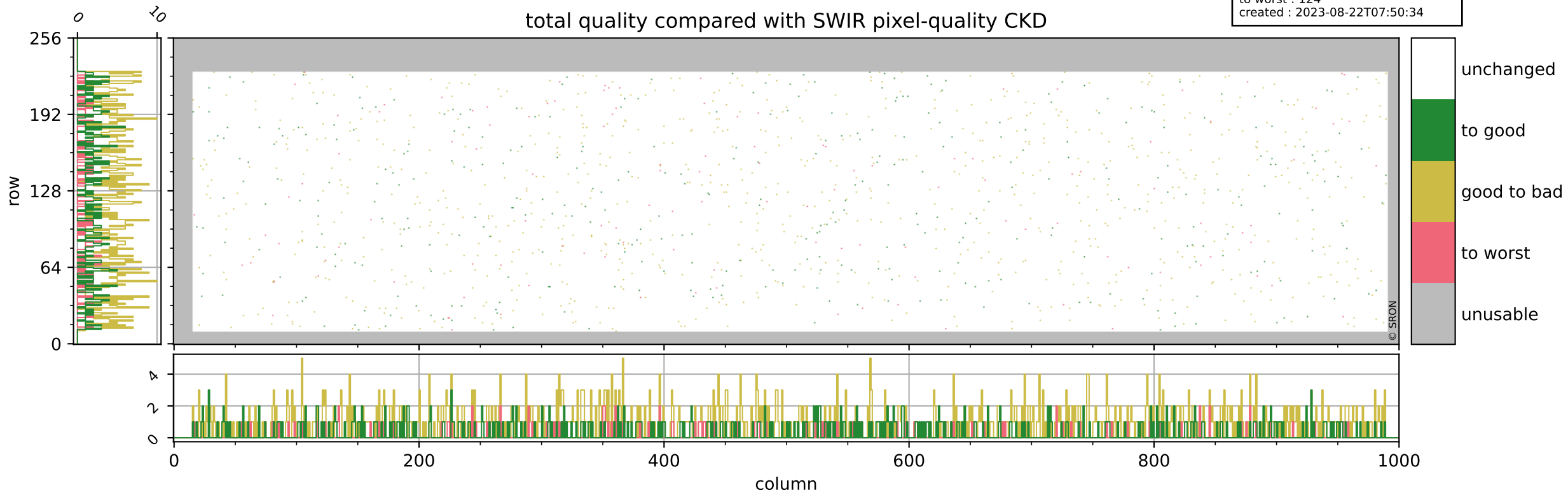
# Tropomi SWIR pixel quality (official)

orbits : 20 in [6142, 6187]  
coverage : 2018-12-20 / 2018-12-23  
bad (quality < 0.8) : 2614  
worst (quality < 0.1) : 256  
created : 2023-08-22T07:50:34



# Tropomi SWIR pixel quality (official)

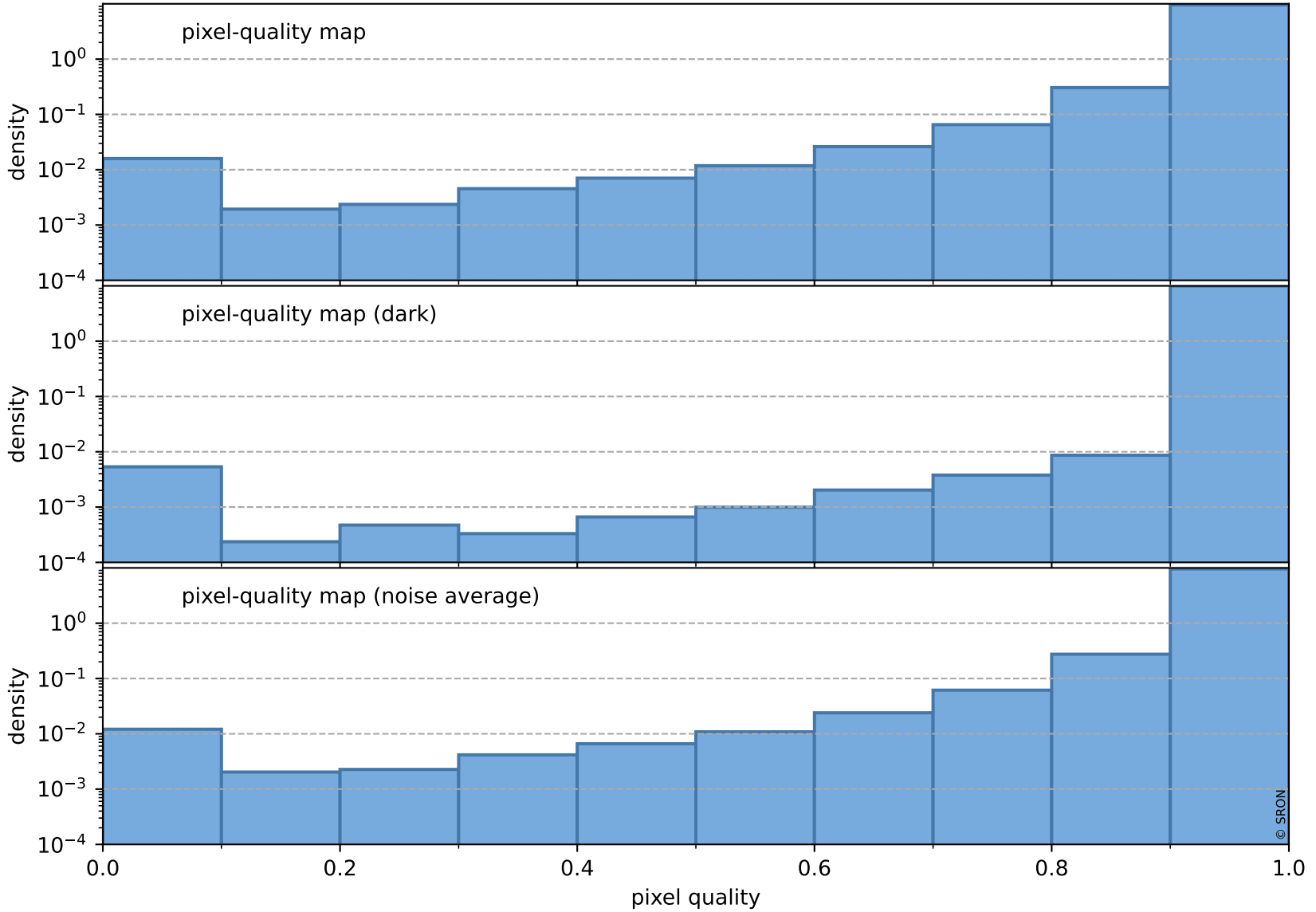
orbits : 20 in [6142, 6187]  
coverage : 2018-12-20 / 2018-12-23  
to good : 355  
good to bad : 834  
to worst : 124  
created : 2023-08-22T07:50:34



# Tropomi SWIR pixel quality (official)

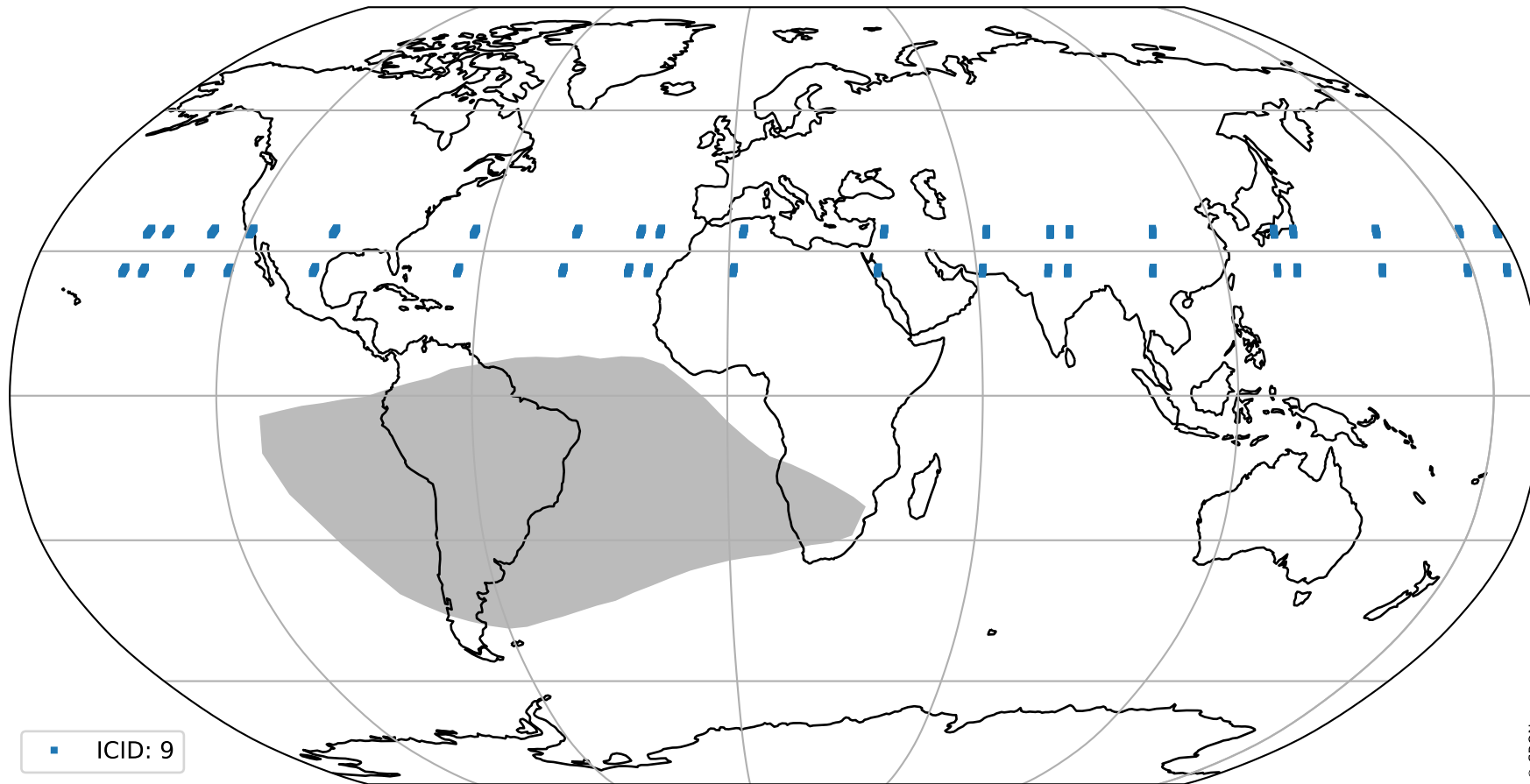
orbits : 20 in [6142, 6187]  
coverage : 2018-12-20 / 2018-12-23  
created : 2023-08-22T07:50:35

## Histograms of pixel-quality



# Tropomi SWIR pixel quality (official) ground-tracks of Sentinel-5P

orbits : 20 in [6142, 6187]  
coverage : 2018-12-20 / 2018-12-23  
created : 2023-08-22T07:50:35



# Tropomi SWIR pixel quality (official)

orbits : [2827, 6187]  
coverage : 2018-04-30 / 2018-12-23  
created : 2023-08-22T07:50:35

## trend of pixel quality & temperatures

