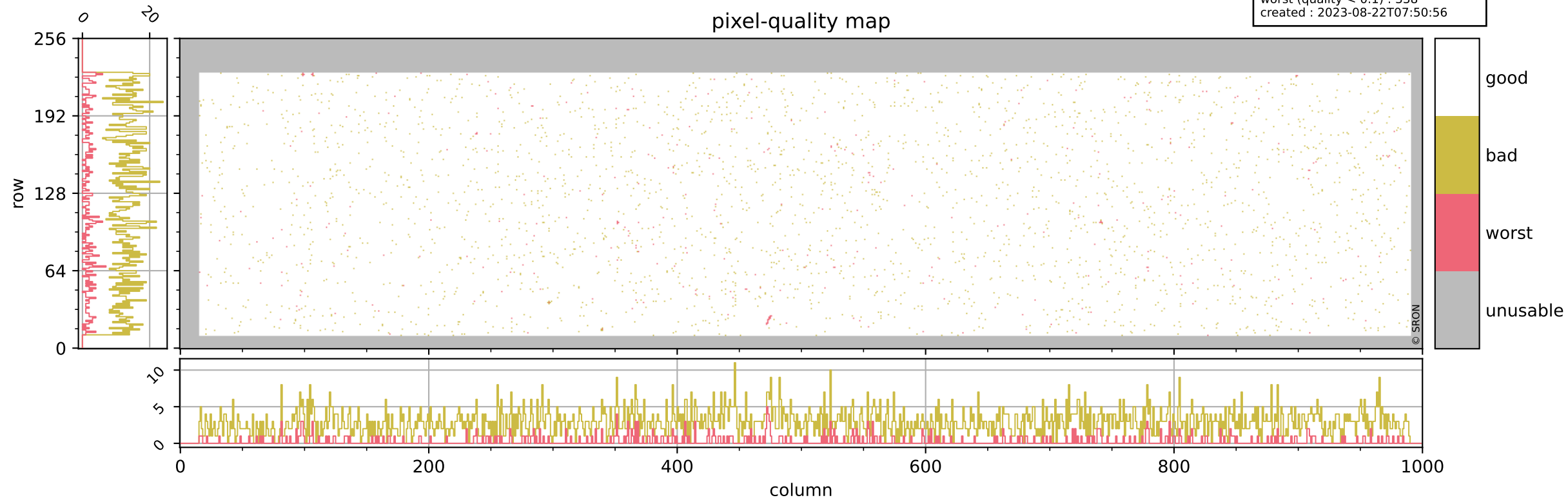


Tropomi SWIR pixel quality (official)

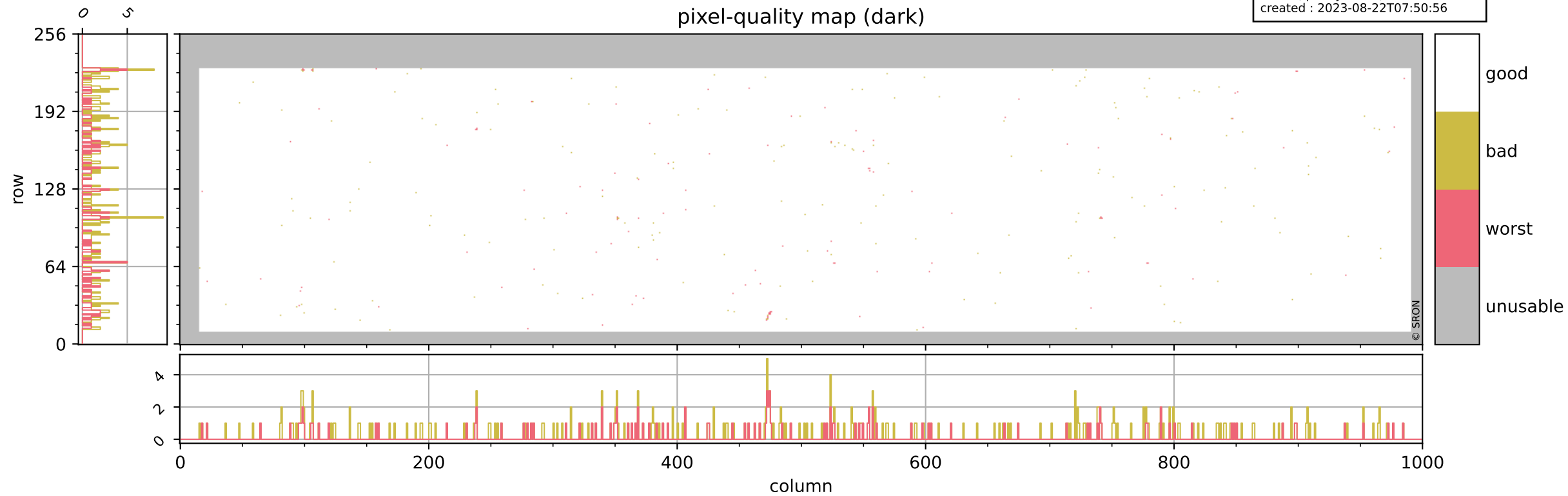
orbits : 20 in [6292, 6337]
coverage : 2018-12-31 / 2019-01-03
bad (quality < 0.8) : 2893
worst (quality < 0.1) : 338
created : 2023-08-22T07:50:56

pixel-quality map



Tropomi SWIR pixel quality (official)

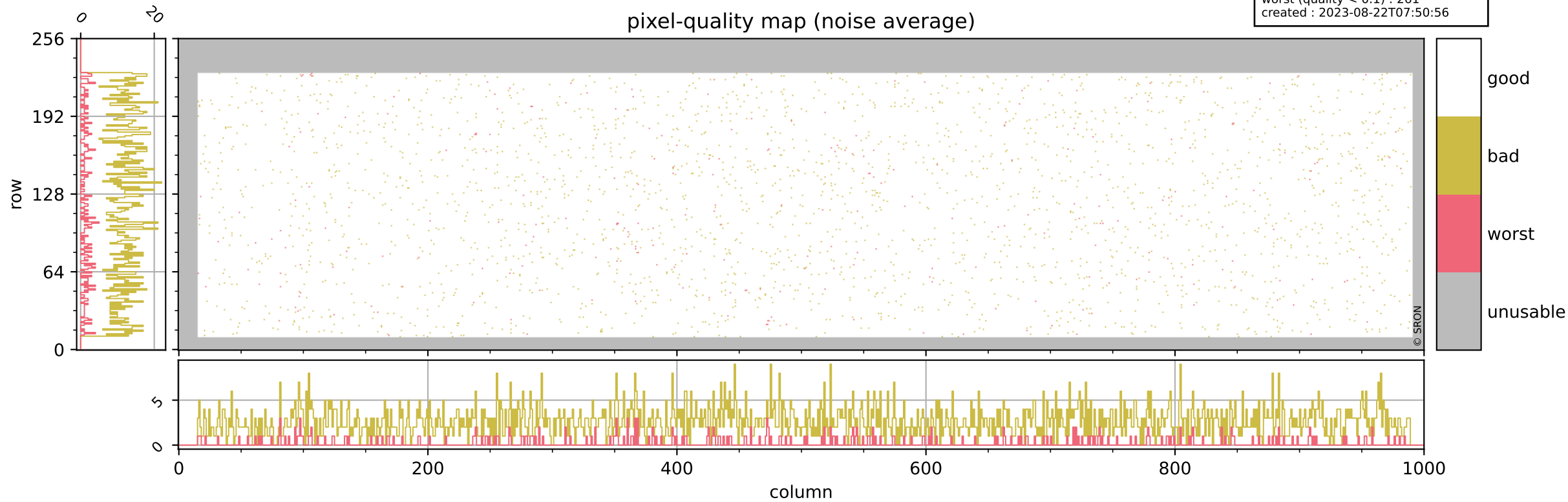
orbits : 20 in [6292, 6337]
coverage : 2018-12-31 / 2019-01-03
bad (quality < 0.8) : 294
worst (quality < 0.1) : 115
created : 2023-08-22T07:50:56



Tropomi SWIR pixel quality (official)

orbits : 20 in [6292, 6337]
coverage : 2018-12-31 / 2019-01-03
bad (quality < 0.8) : 2650
worst (quality < 0.1) : 261
created : 2023-08-22T07:50:56

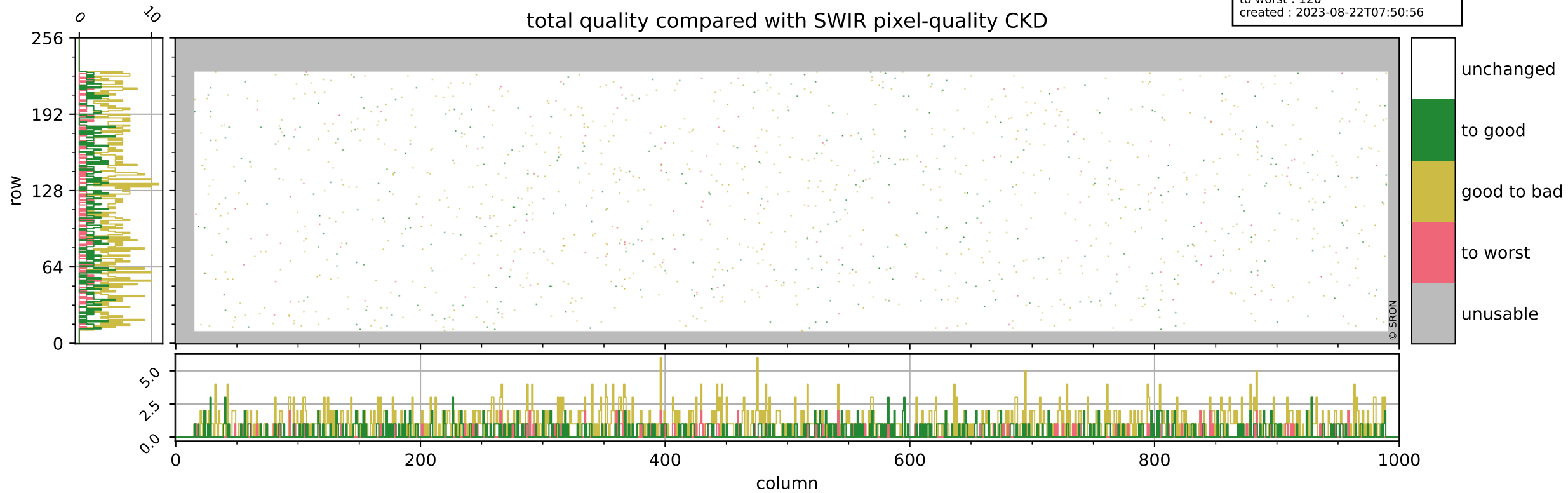
pixel-quality map (noise average)



Tropomi SWIR pixel quality (official)

orbits : 20 in [6292, 6337]
coverage : 2018-12-31 / 2019-01-03
to good : 354
good to bad : 872
to worst : 126
created : 2023-08-22T07:50:56

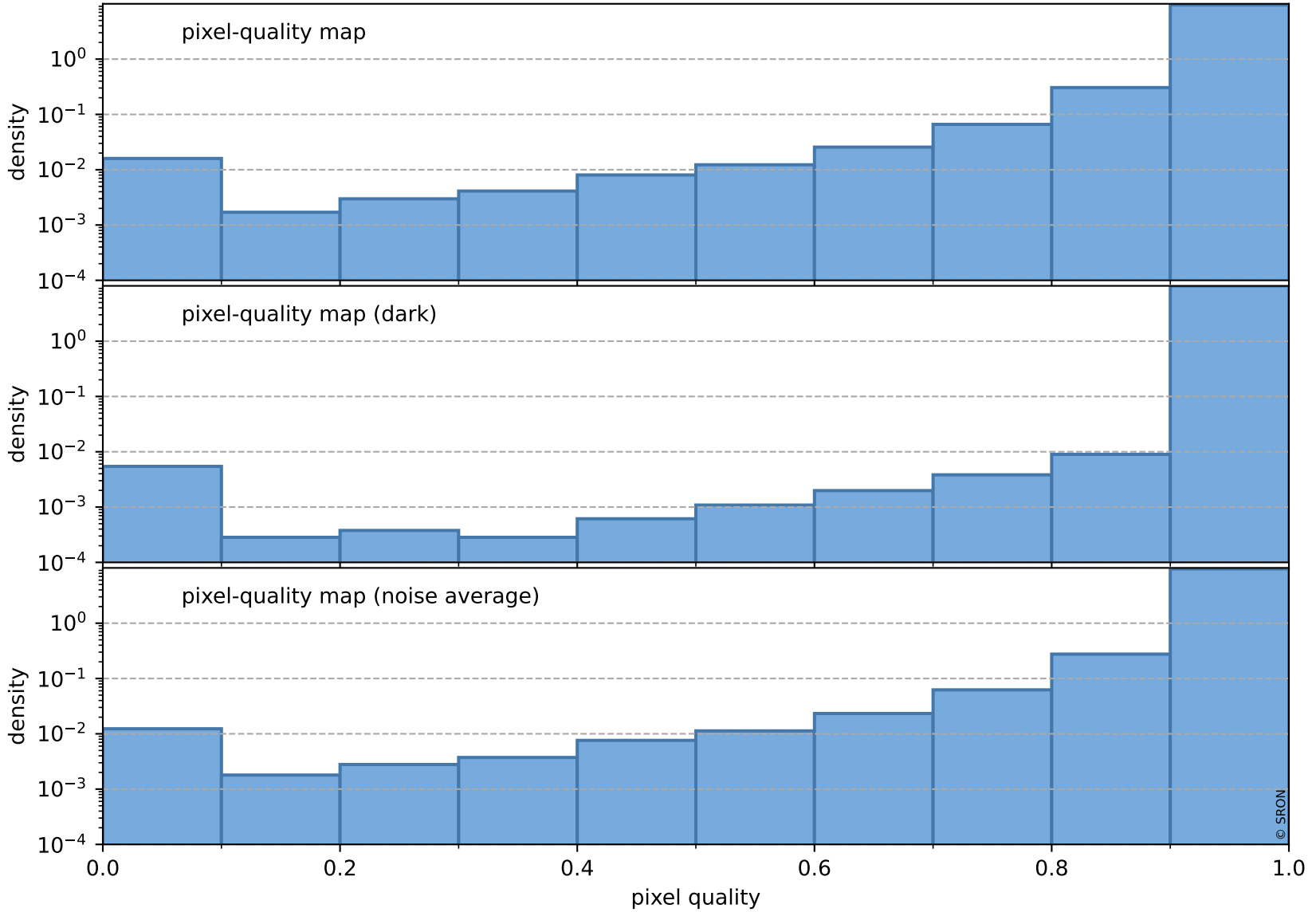
total quality compared with SWIR pixel-quality CKD



Tropomi SWIR pixel quality (official)

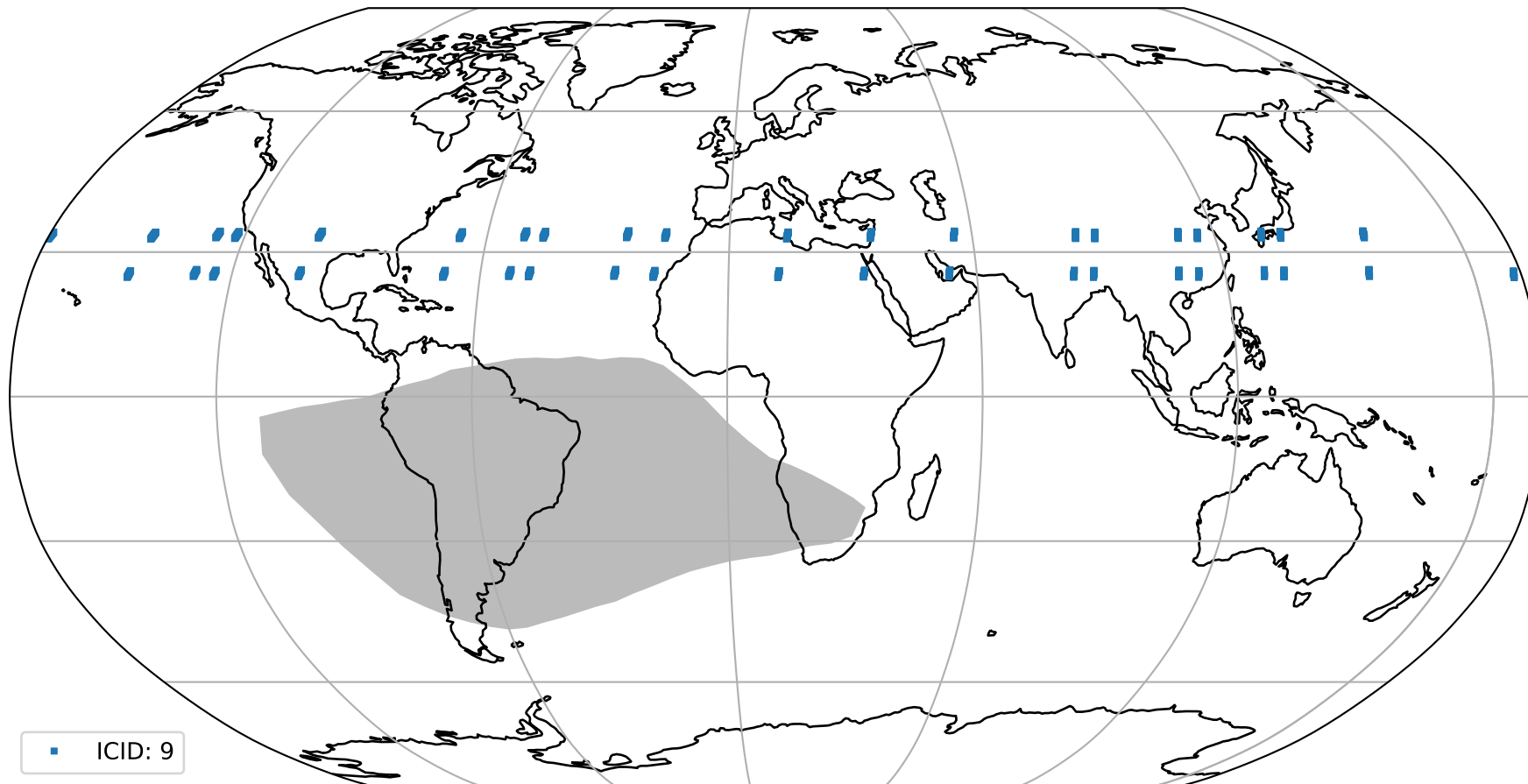
orbits : 20 in [6292, 6337]
coverage : 2018-12-31 / 2019-01-03
created : 2023-08-22T07:50:57

Histograms of pixel-quality



Tropomi SWIR pixel quality (official) ground-tracks of Sentinel-5P

orbits : 20 in [6292, 6337]
coverage : 2018-12-31 / 2019-01-03
created : 2023-08-22T07:50:57



Tropomi SWIR pixel quality (official)

orbits : [2827, 6337]
coverage : 2018-04-30 / 2019-01-03
created : 2023-08-22T07:50:57

trend of pixel quality & temperatures

