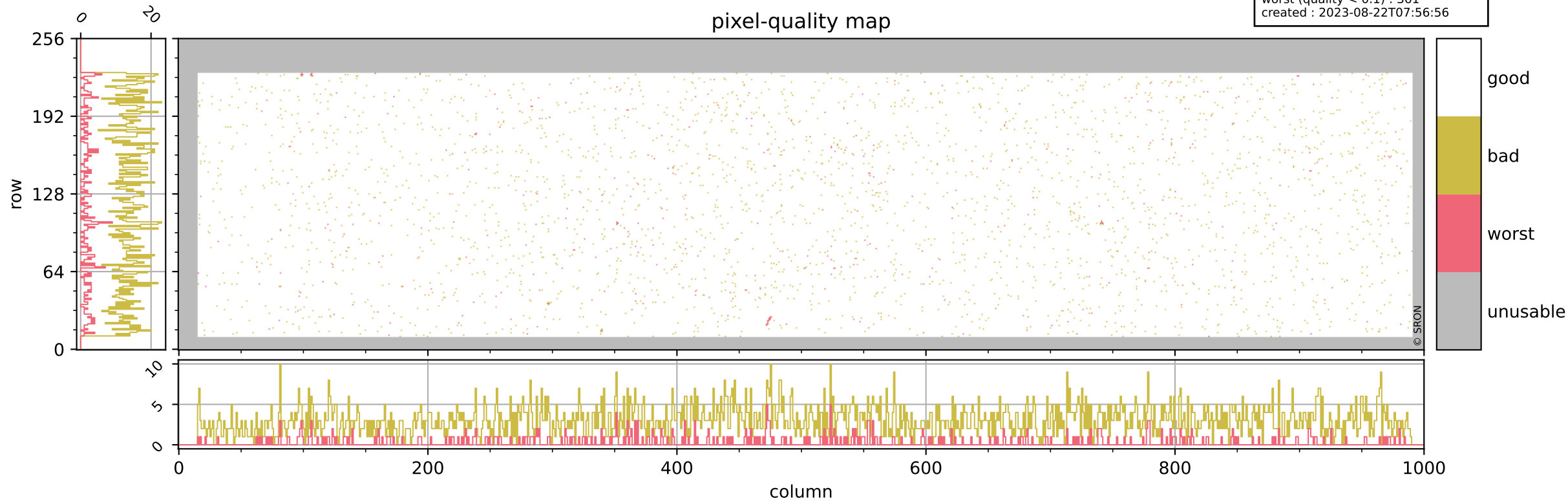


Tropomi SWIR pixel quality (official)

orbits : 20 in [8722, 8767]
coverage : 2019-06-20 / 2019-06-23
bad (quality < 0.8) : 3040
worst (quality < 0.1) : 361
created : 2023-08-22T07:56:56

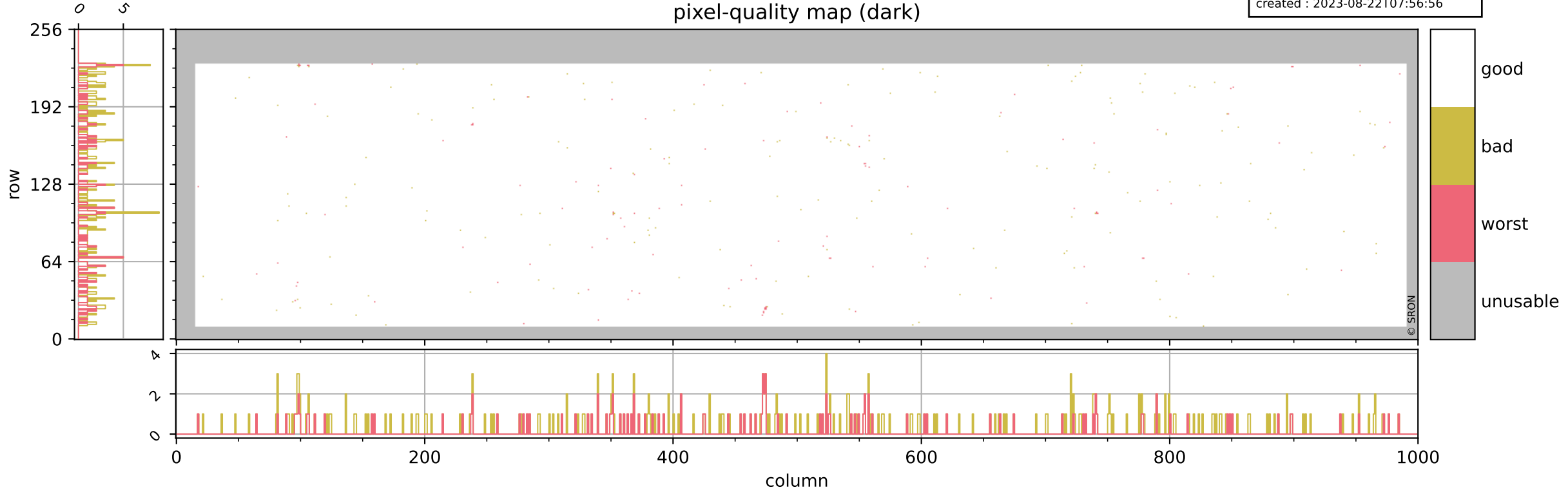
pixel-quality map



Tropomi SWIR pixel quality (official)

orbits : 20 in [8722, 8767]
coverage : 2019-06-20 / 2019-06-23
bad (quality < 0.8) : 291
worst (quality < 0.1) : 115
created : 2023-08-22T07:56:56

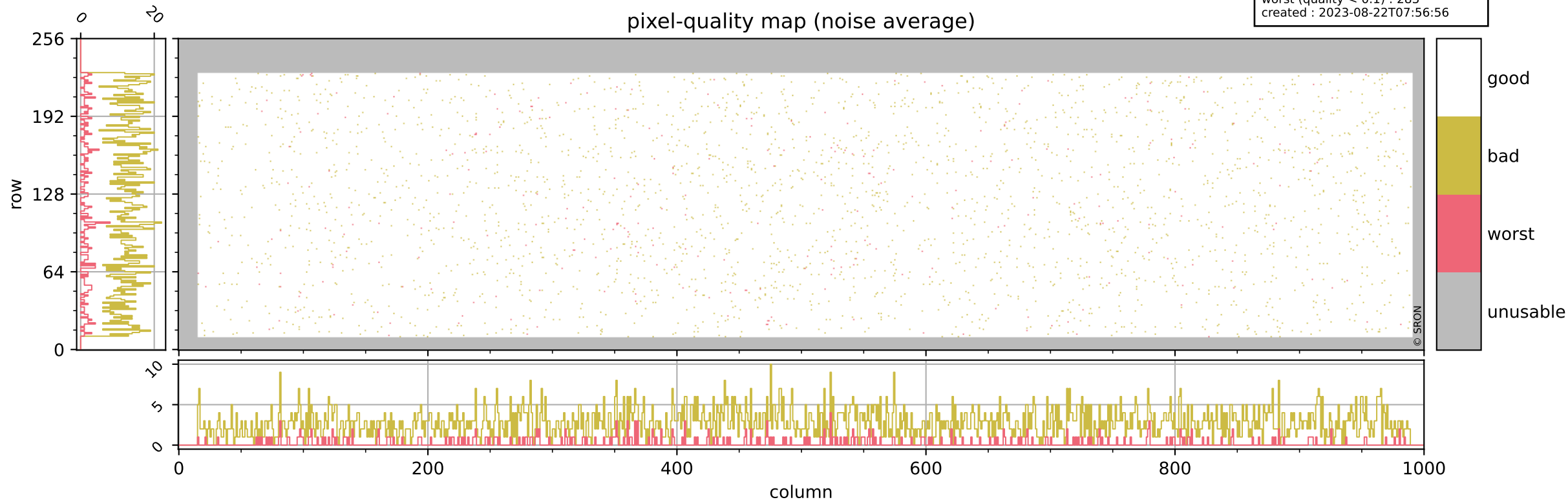
pixel-quality map (dark)



Tropomi SWIR pixel quality (official)

orbits : 20 in [8722, 8767]
coverage : 2019-06-20 / 2019-06-23
bad (quality < 0.8) : 2793
worst (quality < 0.1) : 283
created : 2023-08-22T07:56:56

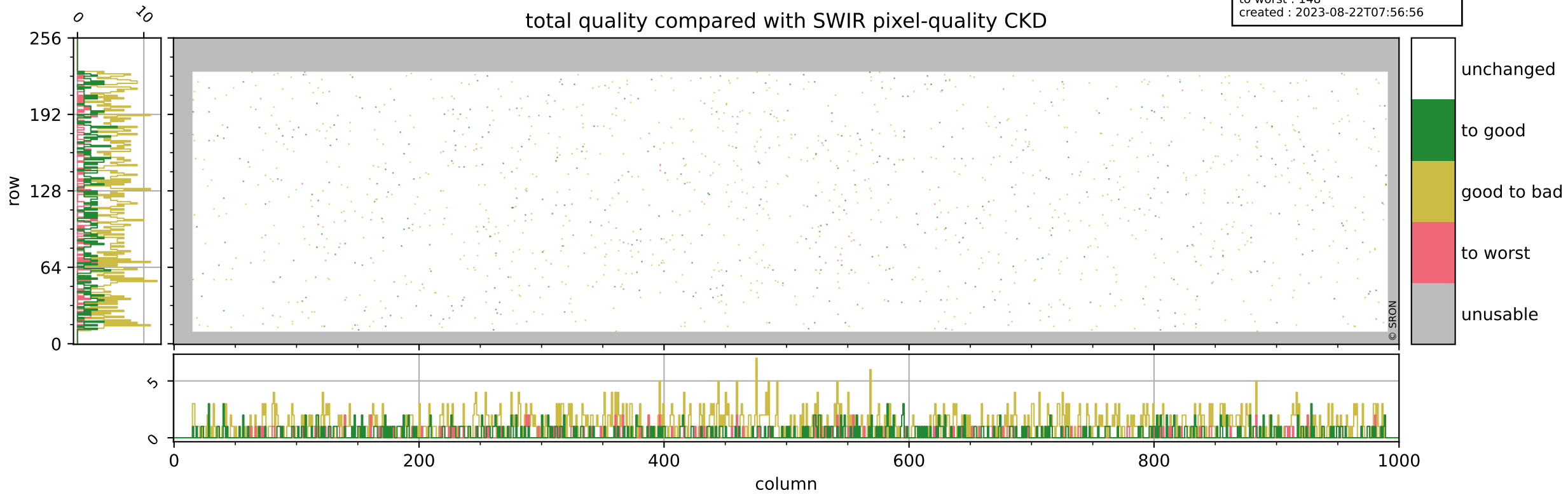
pixel-quality map (noise average)



Tropomi SWIR pixel quality (official)

orbits : 20 in [8722, 8767]
coverage : 2019-06-20 / 2019-06-23
to good : 363
good to bad : 1004
to worst : 148
created : 2023-08-22T07:56:56

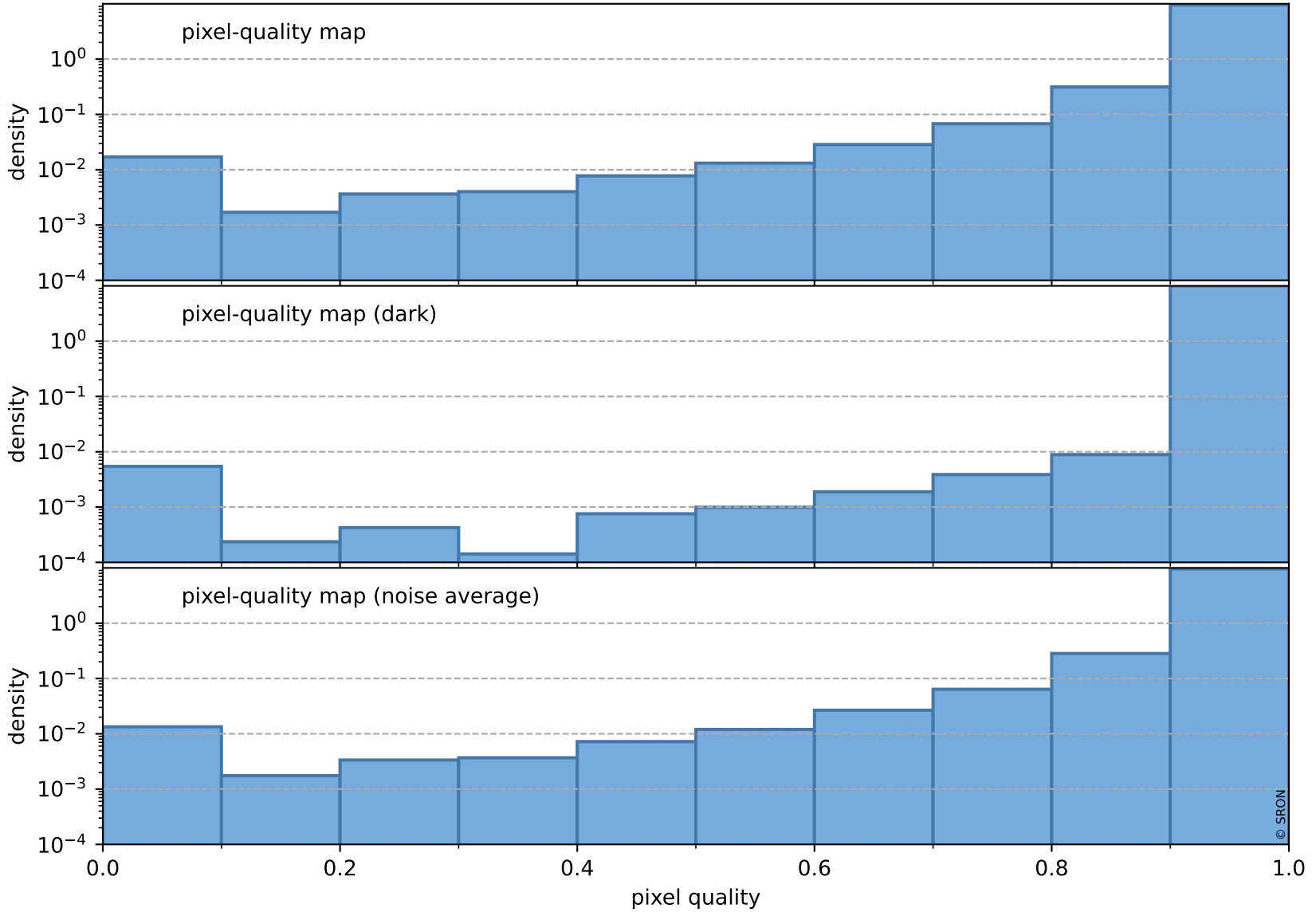
total quality compared with SWIR pixel-quality CKD



Tropomi SWIR pixel quality (official)

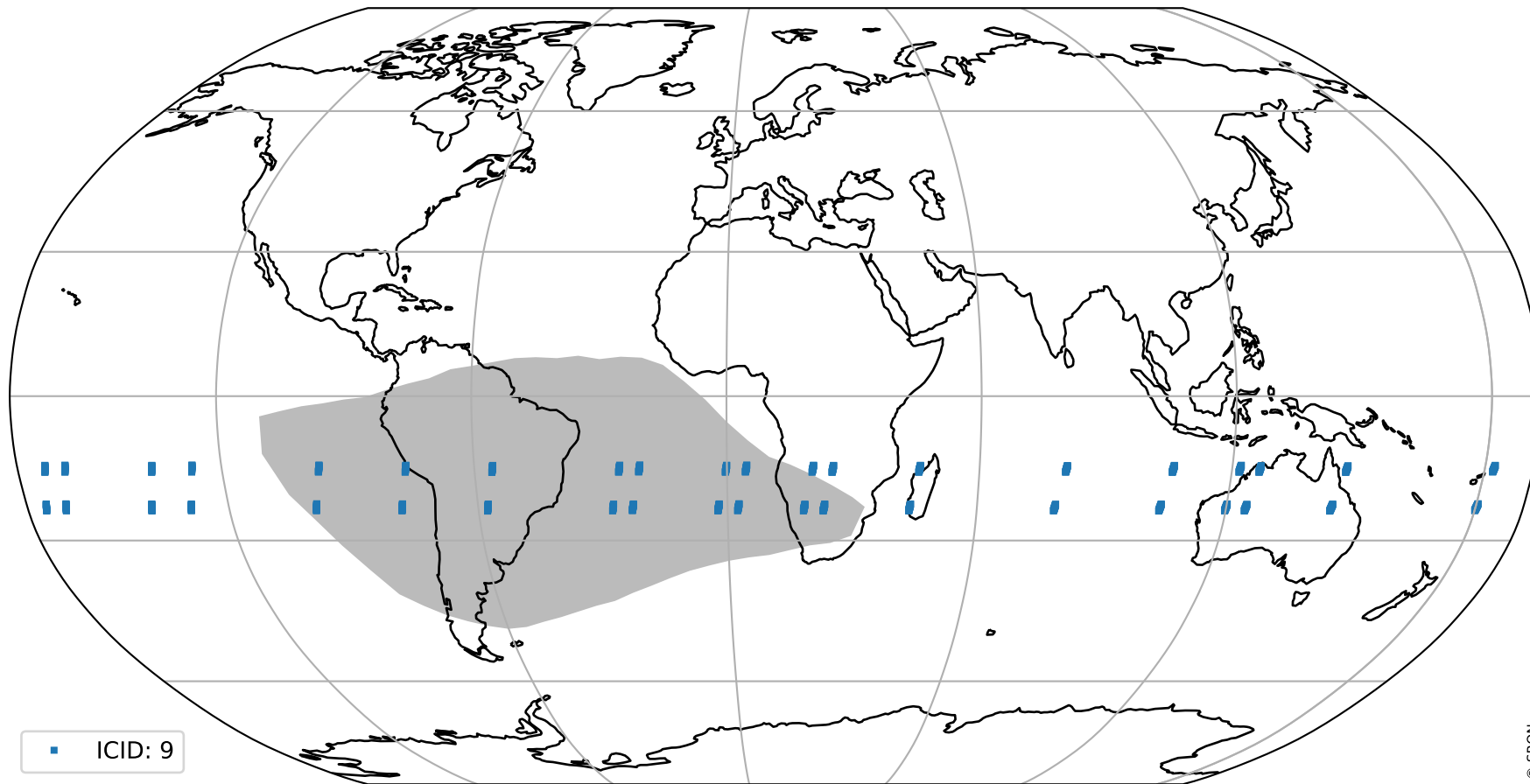
orbits : 20 in [8722, 8767]
coverage : 2019-06-20 / 2019-06-23
created : 2023-08-22T07:56:57

Histograms of pixel-quality



Tropomi SWIR pixel quality (official) ground-tracks of Sentinel-5P

orbits : 20 in [8722, 8767]
coverage : 2019-06-20 / 2019-06-23
created : 2023-08-22T07:56:57



Tropomi SWIR pixel quality (official)

orbits : [2827, 8767]
coverage : 2018-04-30 / 2019-06-23
created : 2023-08-22T07:56:57

trend of pixel quality & temperatures

