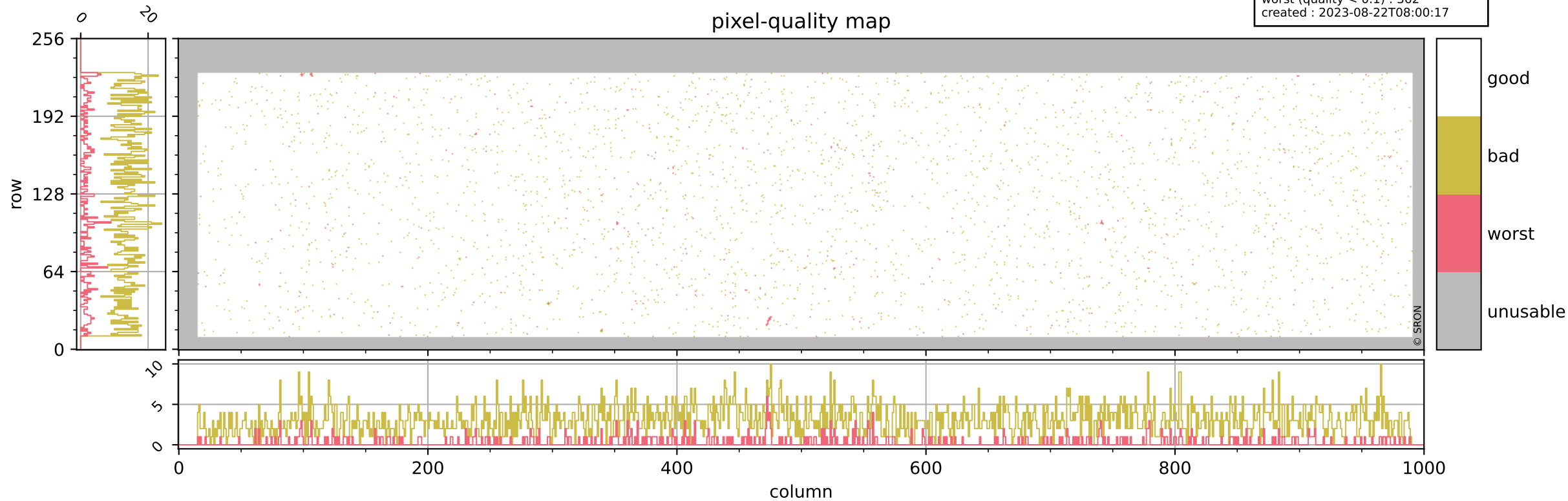


Tropomi SWIR pixel quality (official)

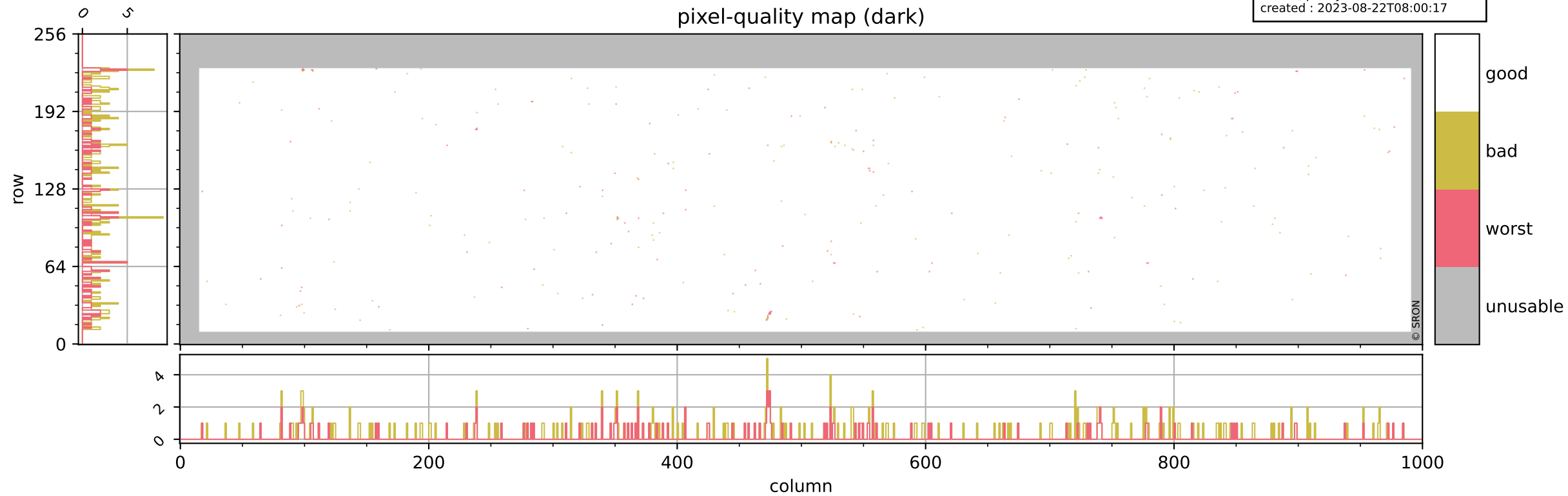
orbits : 19 in [10057, 10102]
coverage : 2019-09-22 / 2019-09-25
bad (quality < 0.8) : 3060
worst (quality < 0.1) : 362
created : 2023-08-22T08:00:17

pixel-quality map



Tropomi SWIR pixel quality (official)

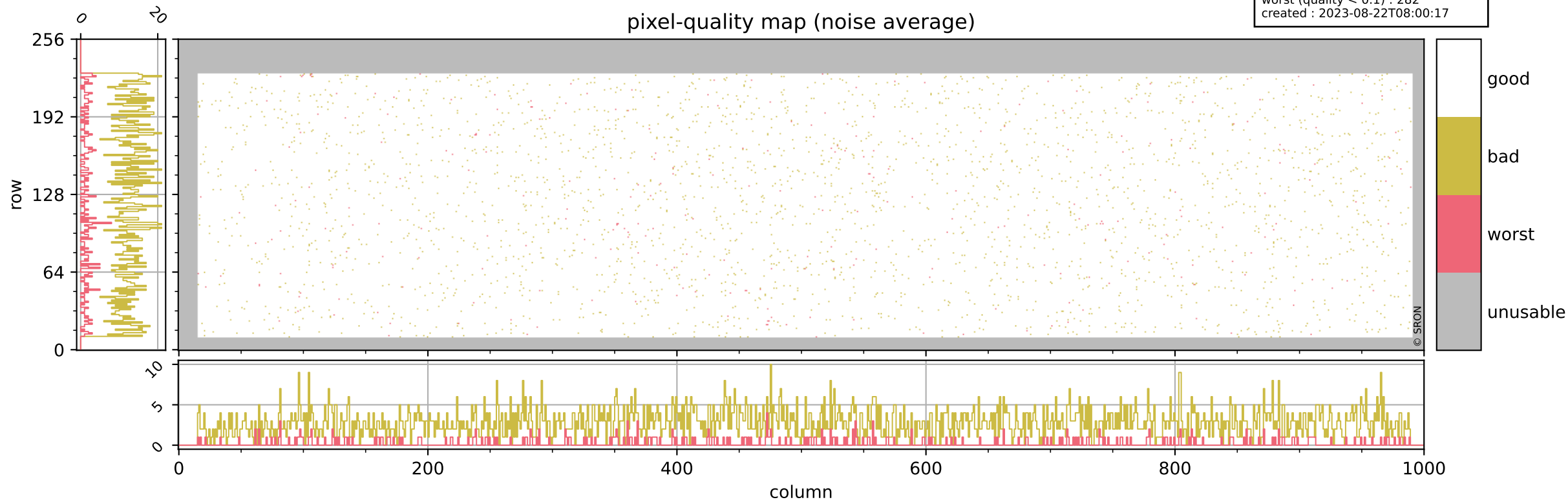
orbits : 19 in [10057, 10102]
coverage : 2019-09-22 / 2019-09-25
bad (quality < 0.8) : 291
worst (quality < 0.1) : 116
created : 2023-08-22T08:00:17



Tropomi SWIR pixel quality (official)

orbits : 19 in [10057, 10102]
coverage : 2019-09-22 / 2019-09-25
bad (quality < 0.8) : 2814
worst (quality < 0.1) : 282
created : 2023-08-22T08:00:17

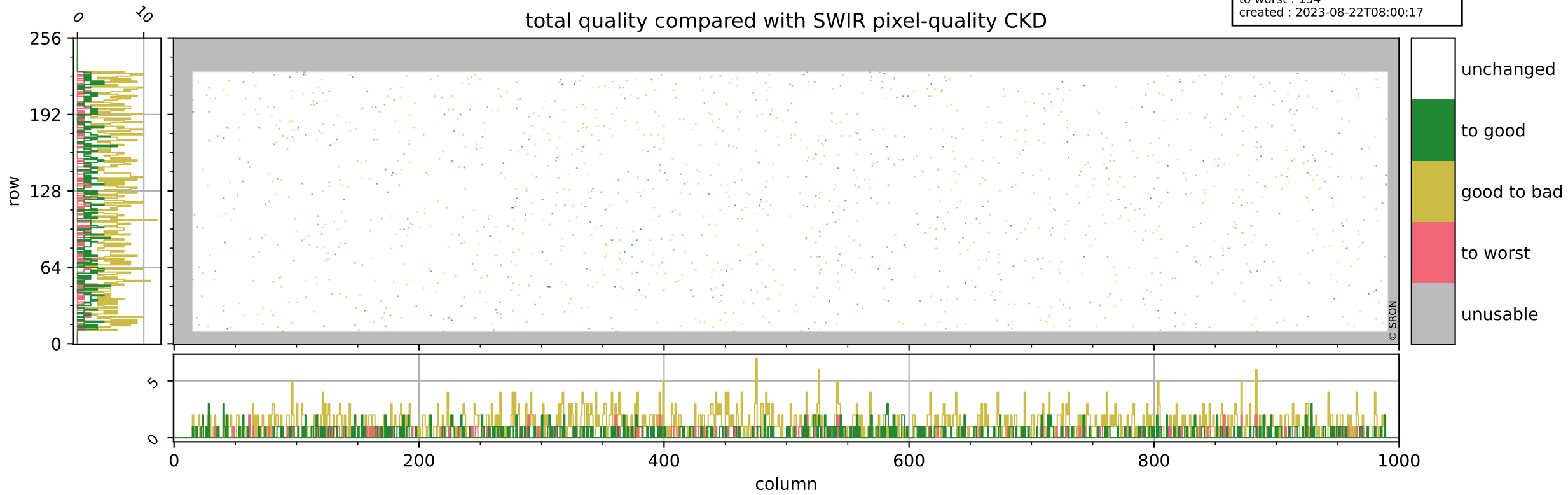
pixel-quality map (noise average)



Tropomi SWIR pixel quality (official)

orbits : 19 in [10057, 10102]
coverage : 2019-09-22 / 2019-09-25
to good : 360
good to bad : 1013
to worst : 154
created : 2023-08-22T08:00:17

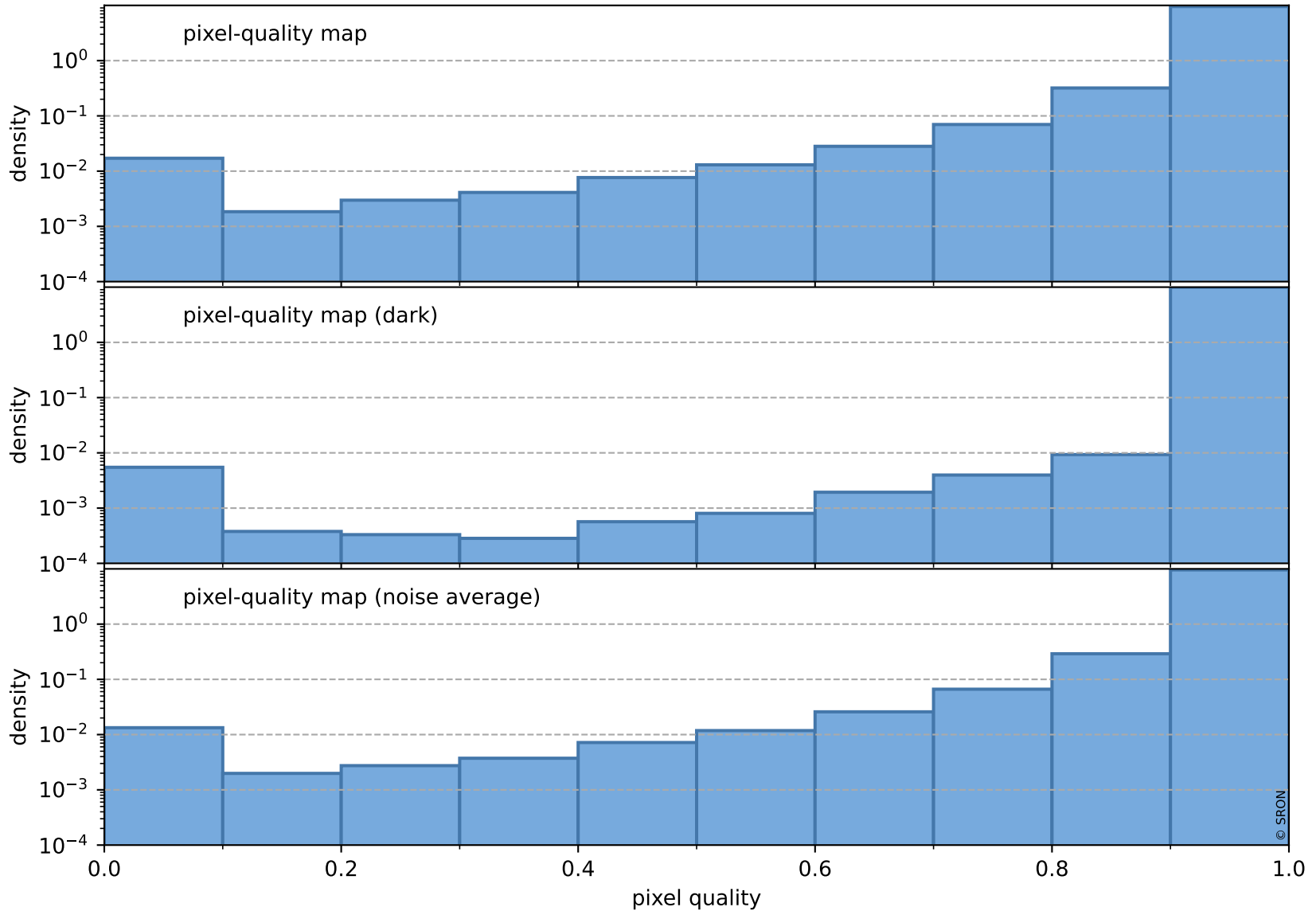
total quality compared with SWIR pixel-quality CKD



Tropomi SWIR pixel quality (official)

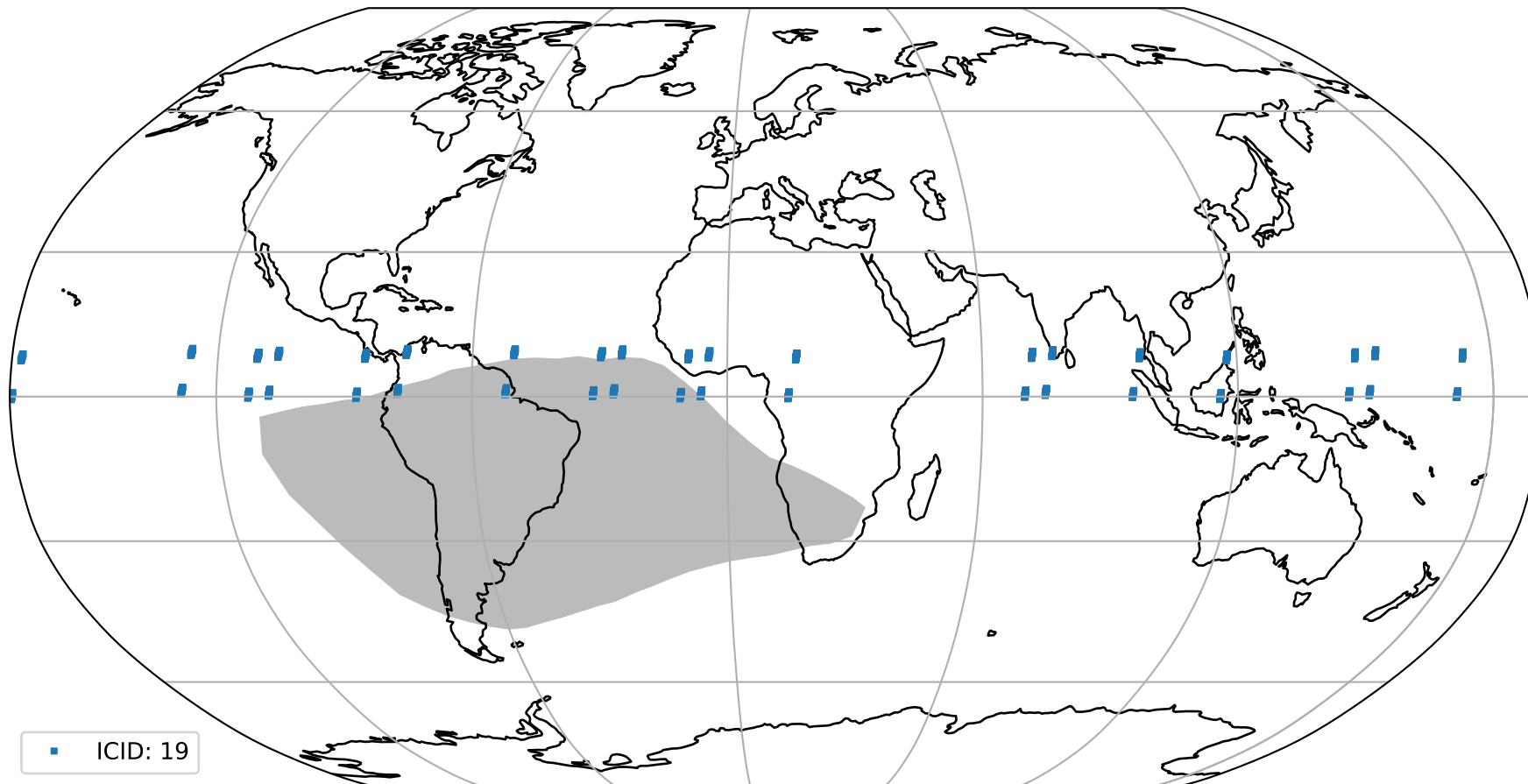
orbits : 19 in [10057, 10102]
coverage : 2019-09-22 / 2019-09-25
created : 2023-08-22T08:00:18

Histograms of pixel-quality



Tropomi SWIR pixel quality (official) ground-tracks of Sentinel-5P

orbits : 19 in [10057, 10102]
coverage : 2019-09-22 / 2019-09-25
created : 2023-08-22T08:00:18



■ ICID: 19

Tropomi SWIR pixel quality (official)

orbits : [2827, 10102]
coverage : 2018-04-30 / 2019-09-25
created : 2023-08-22T08:00:18

trend of pixel quality & temperatures

