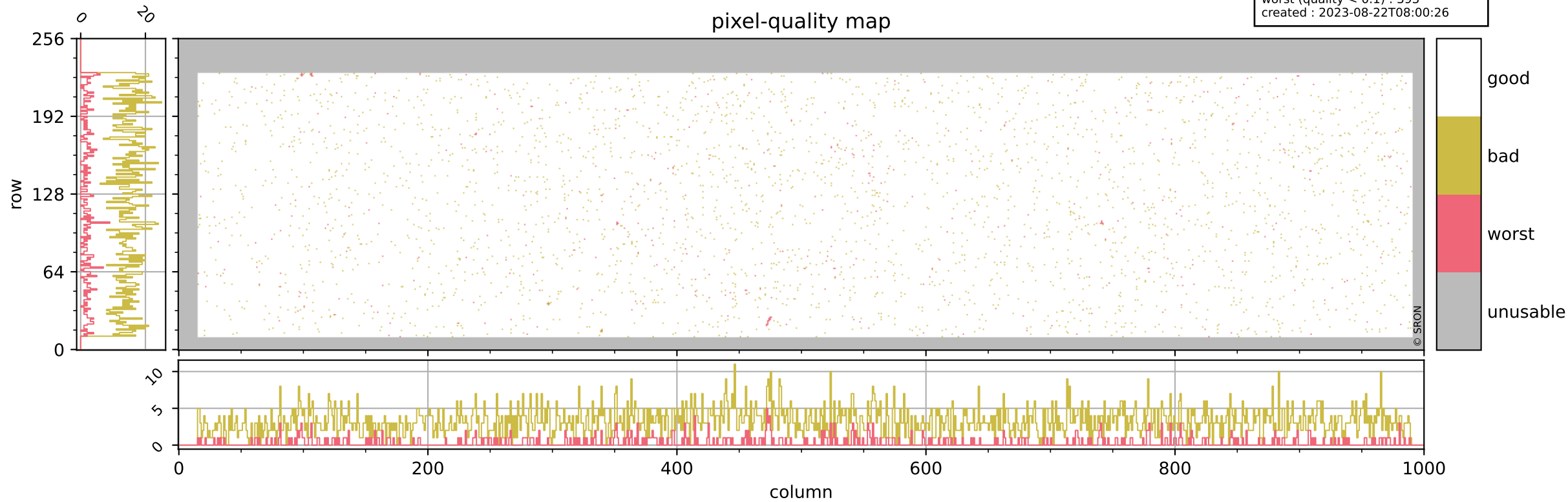


Tropomi SWIR pixel quality (official)

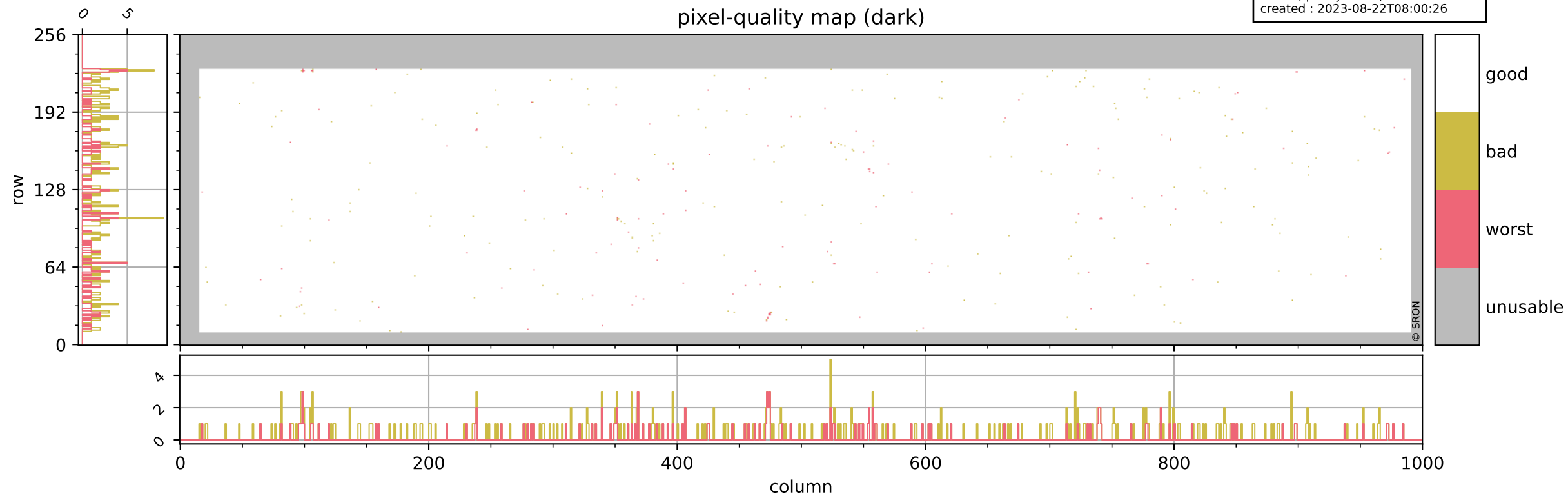
orbits : 19 in [10117, 10162]
coverage : 2019-09-26 / 2019-09-29
bad (quality < 0.8) : 3243
worst (quality < 0.1) : 393
created : 2023-08-22T08:00:26

pixel-quality map



Tropomi SWIR pixel quality (official)

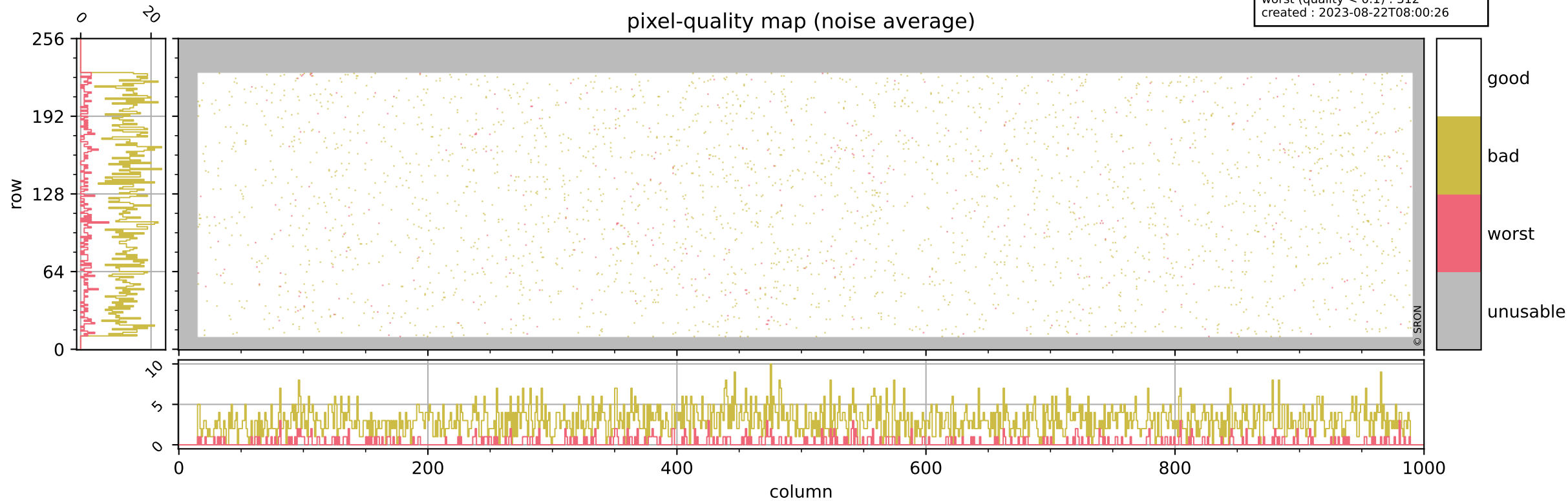
orbits : 19 in [10117, 10162]
coverage : 2019-09-26 / 2019-09-29
bad (quality < 0.8) : 334
worst (quality < 0.1) : 125
created : 2023-08-22T08:00:26



Tropomi SWIR pixel quality (official)

orbits : 19 in [10117, 10162]
coverage : 2019-09-26 / 2019-09-29
bad (quality < 0.8) : 2957
worst (quality < 0.1) : 312
created : 2023-08-22T08:00:26

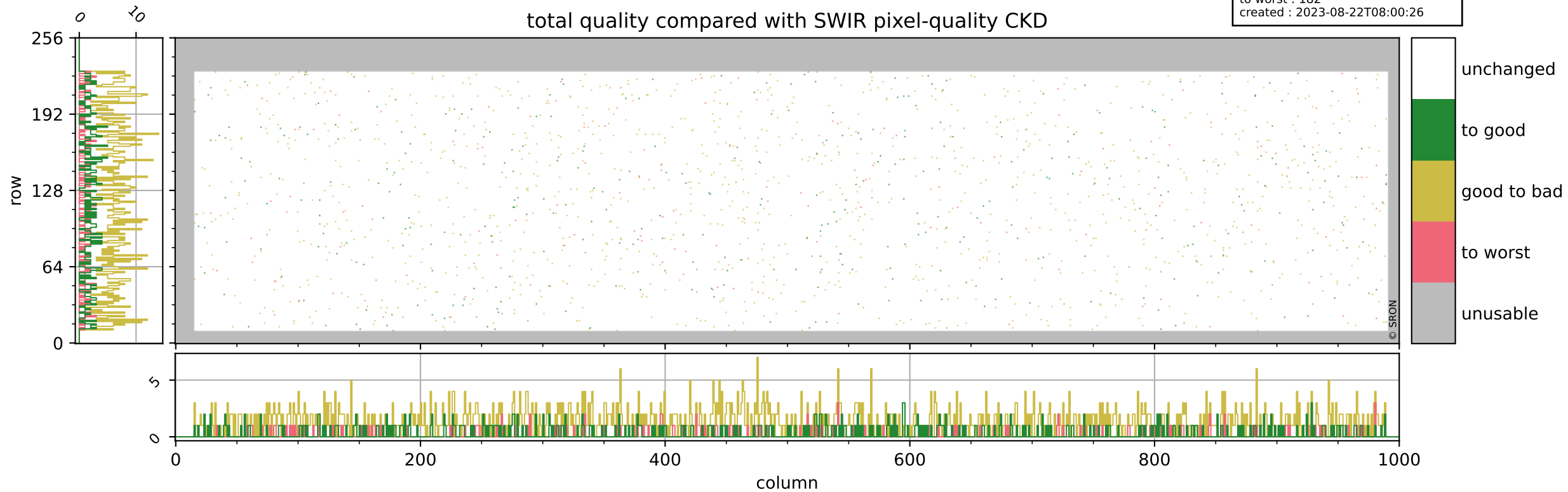
pixel-quality map (noise average)



Tropomi SWIR pixel quality (official)

orbits : 19 in [10117, 10162]
coverage : 2019-09-26 / 2019-09-29
to good : 350
good to bad : 1165
to worst : 182
created : 2023-08-22T08:00:26

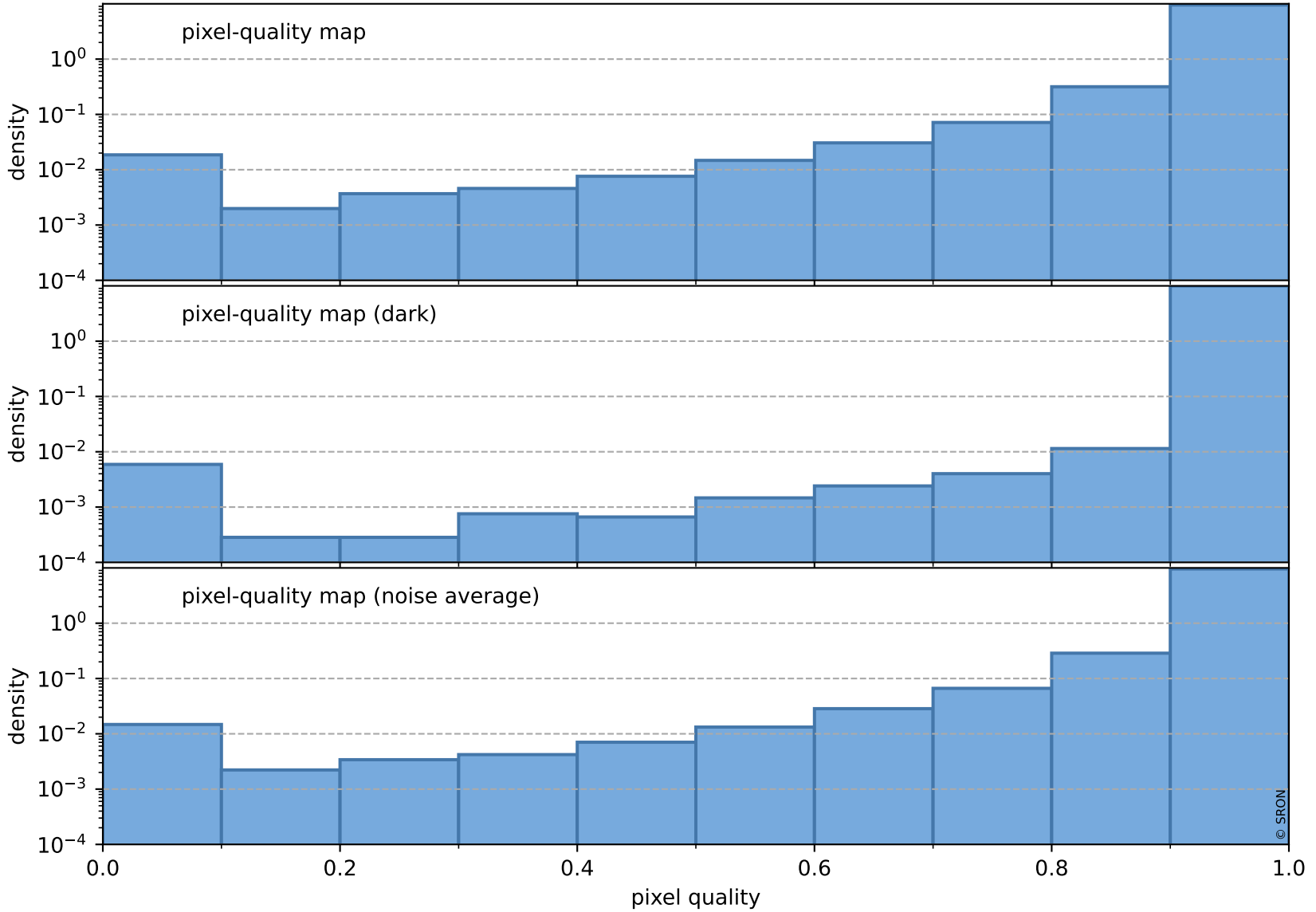
total quality compared with SWIR pixel-quality CKD



Tropomi SWIR pixel quality (official)

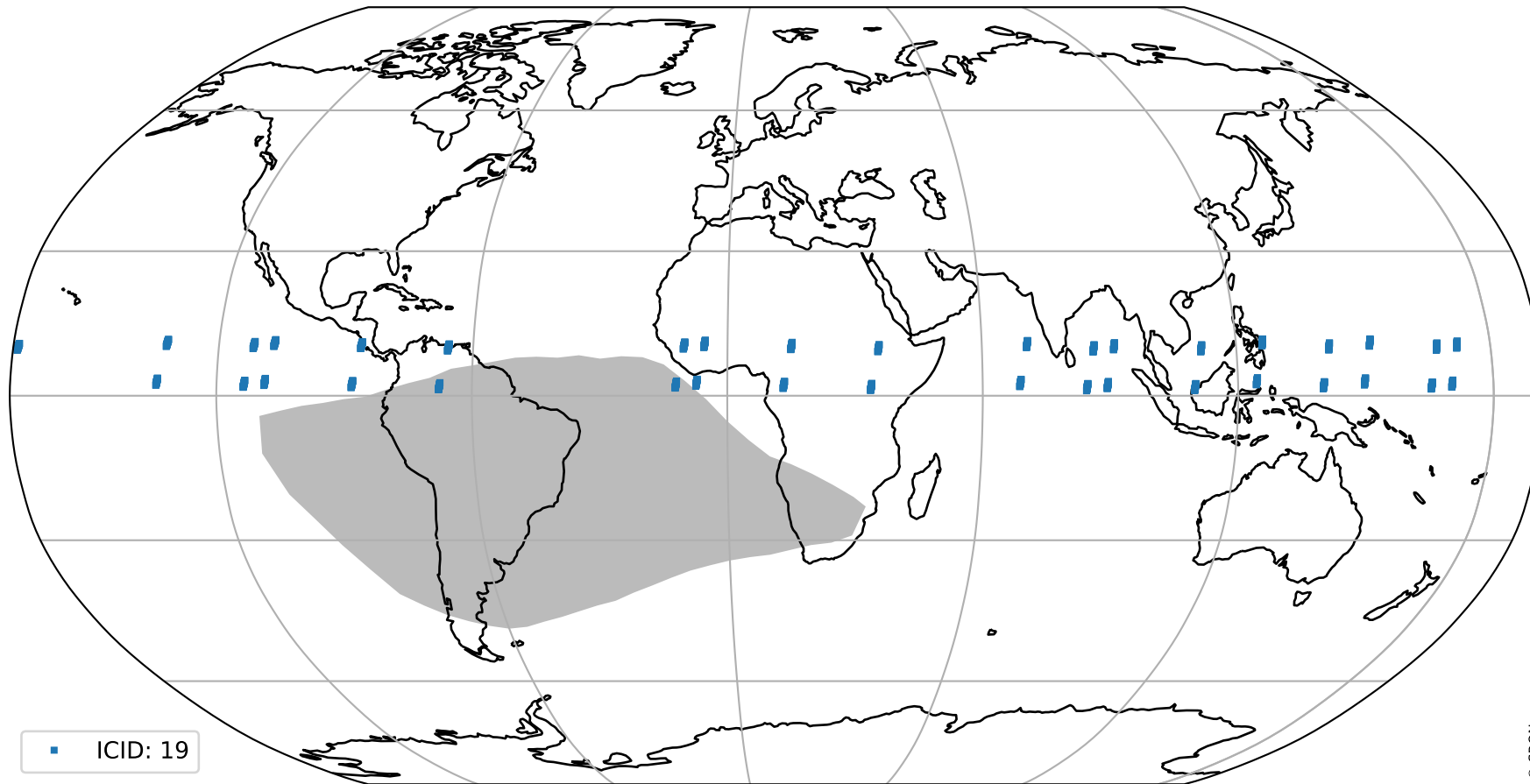
orbits : 19 in [10117, 10162]
coverage : 2019-09-26 / 2019-09-29
created : 2023-08-22T08:00:27

Histograms of pixel-quality



Tropomi SWIR pixel quality (official) ground-tracks of Sentinel-5P

orbits : 19 in [10117, 10162]
coverage : 2019-09-26 / 2019-09-29
created : 2023-08-22T08:00:27



Tropomi SWIR pixel quality (official)

orbits : [2827, 10117]
coverage : 2018-04-30 / 2019-09-26
created : 2023-08-22T08:00:27

trend of pixel quality & temperatures

