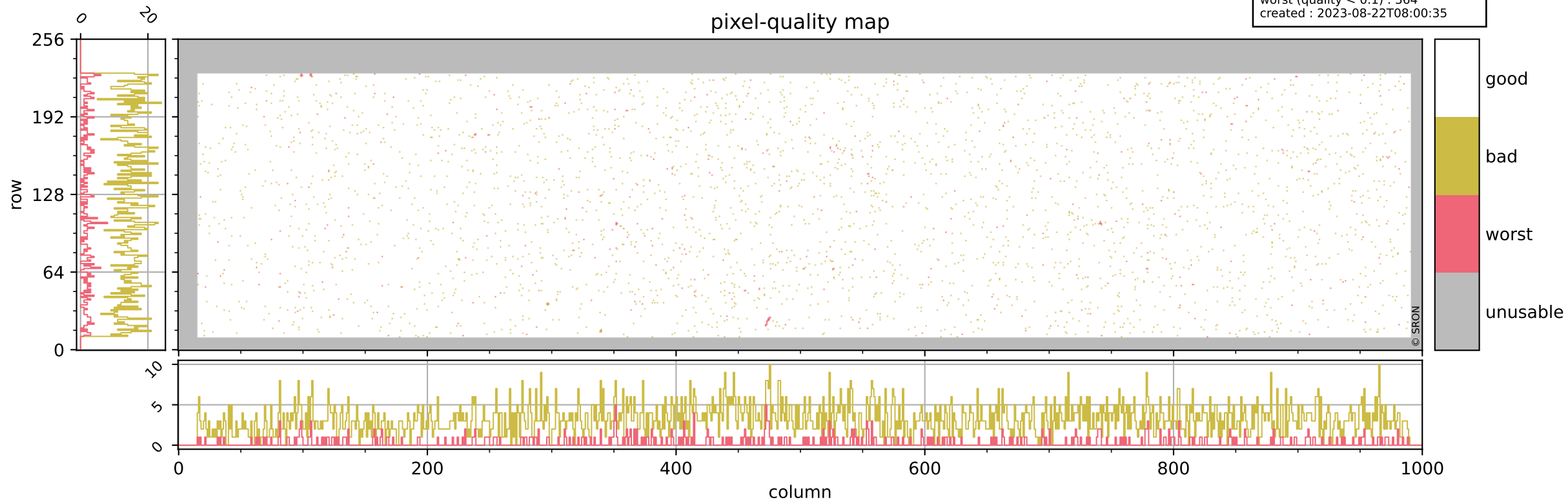


Tropomi SWIR pixel quality (official)

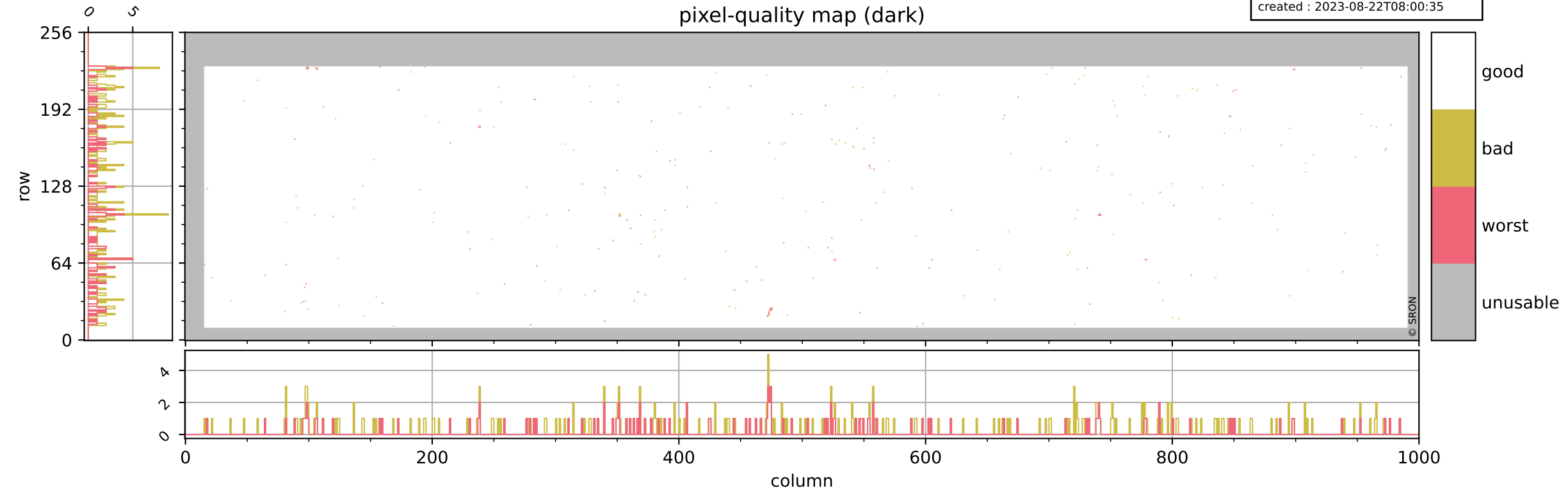
orbits : 19 in [10177, 10222]
coverage : 2019-09-30 / 2019-10-03
bad (quality < 0.8) : 3209
worst (quality < 0.1) : 364
created : 2023-08-22T08:00:35



Tropomi SWIR pixel quality (official)

orbits : 19 in [10177, 10222]
coverage : 2019-09-30 / 2019-10-03
bad (quality < 0.8) : 293
worst (quality < 0.1) : 116
created : 2023-08-22T08:00:35

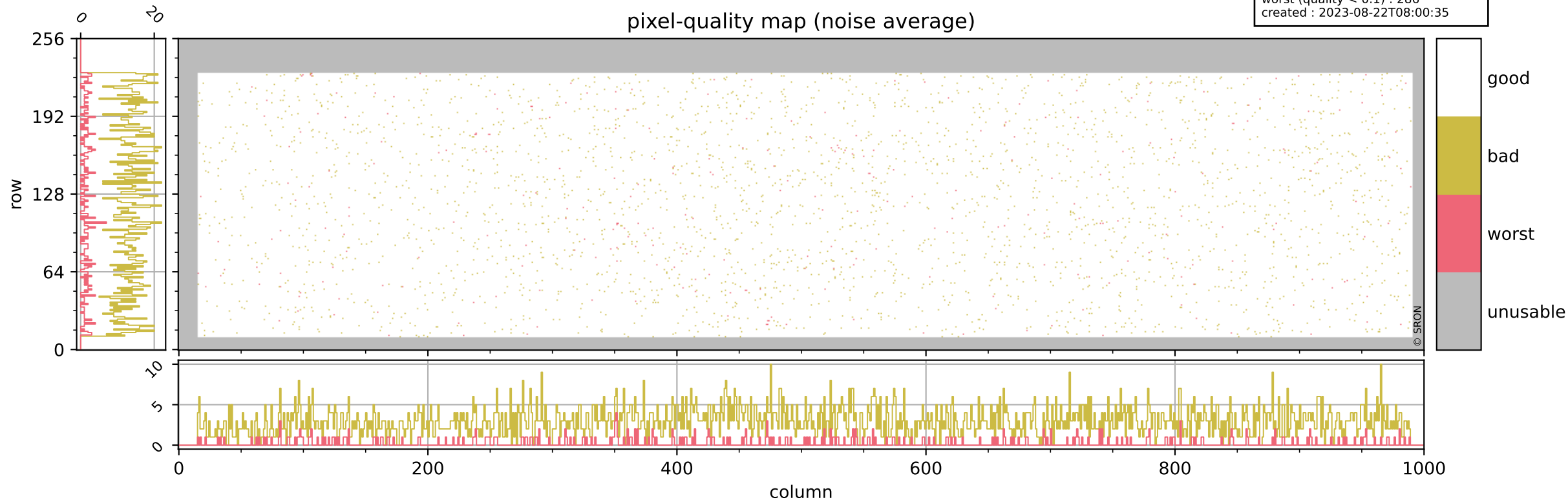
pixel-quality map (dark)



Tropomi SWIR pixel quality (official)

orbits : 19 in [10177, 10222]
coverage : 2019-09-30 / 2019-10-03
bad (quality < 0.8) : 2956
worst (quality < 0.1) : 286
created : 2023-08-22T08:00:35

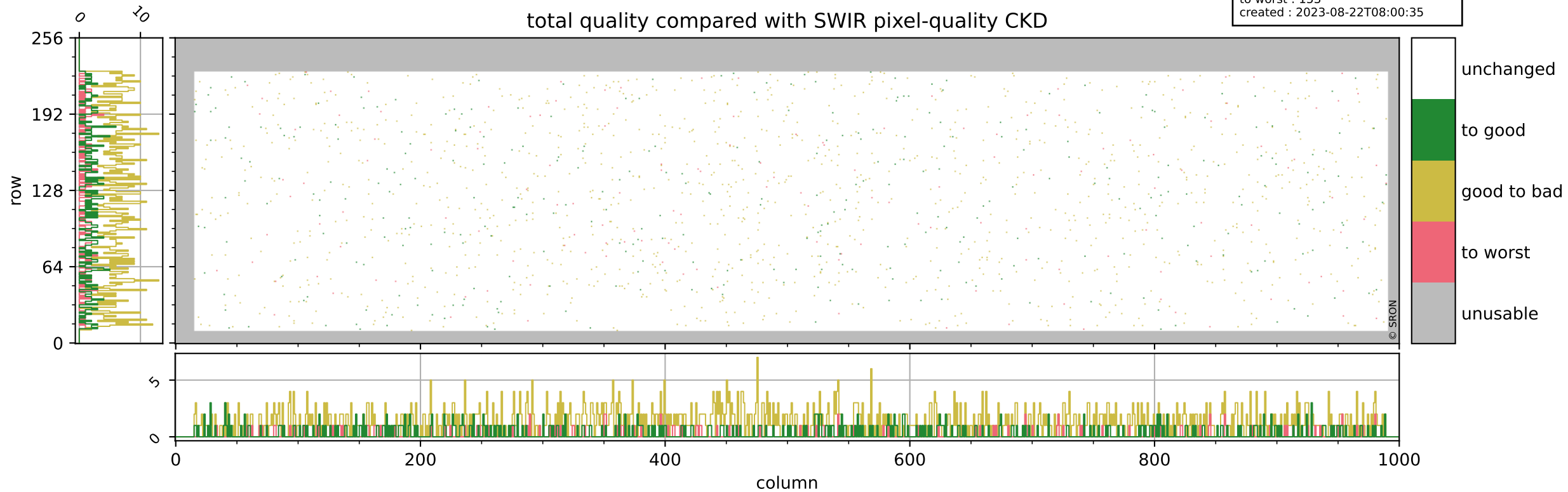
pixel-quality map (noise average)



Tropomi SWIR pixel quality (official)

orbits : 19 in [10177, 10222]
coverage : 2019-09-30 / 2019-10-03
to good : 338
good to bad : 1145
to worst : 153
created : 2023-08-22T08:00:35

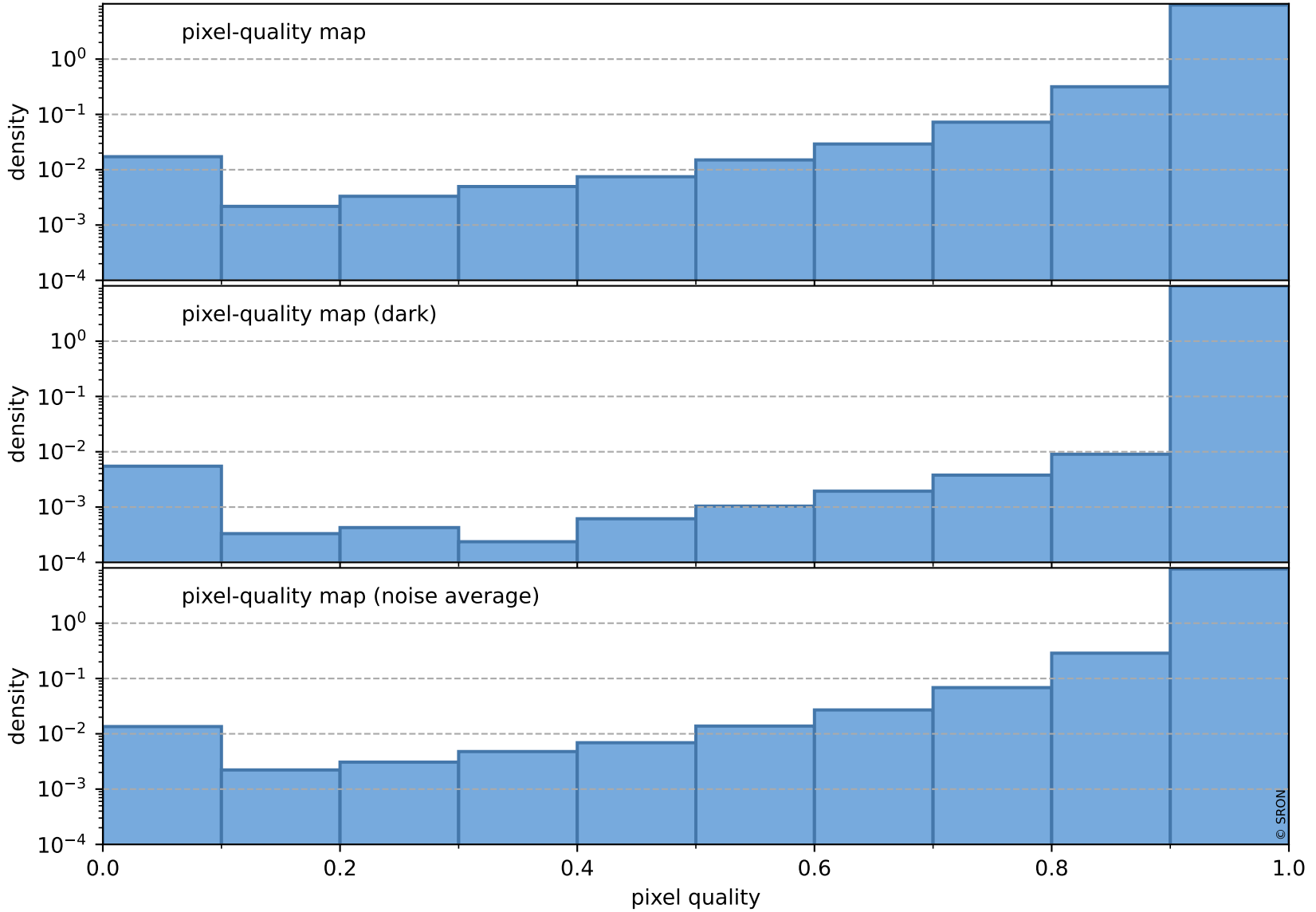
total quality compared with SWIR pixel-quality CKD



Tropomi SWIR pixel quality (official)

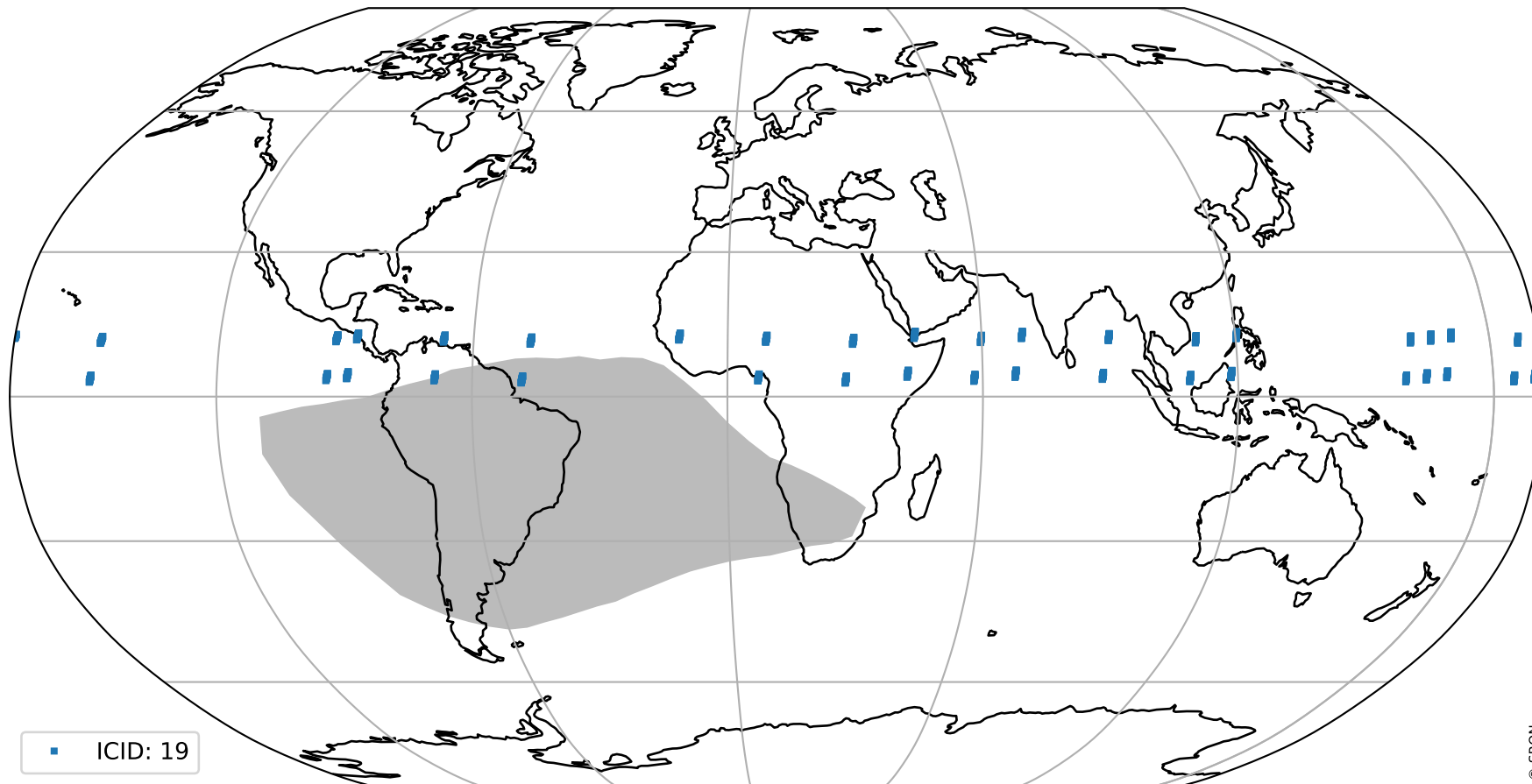
orbits : 19 in [10177, 10222]
coverage : 2019-09-30 / 2019-10-03
created : 2023-08-22T08:00:36

Histograms of pixel-quality



Tropomi SWIR pixel quality (official) ground-tracks of Sentinel-5P

orbits : 19 in [10177, 10222]
coverage : 2019-09-30 / 2019-10-03
created : 2023-08-22T08:00:36



Tropomi SWIR pixel quality (official)

orbits : [2827, 10222]
coverage : 2018-04-30 / 2019-10-03
created : 2023-08-22T08:00:36

trend of pixel quality & temperatures

