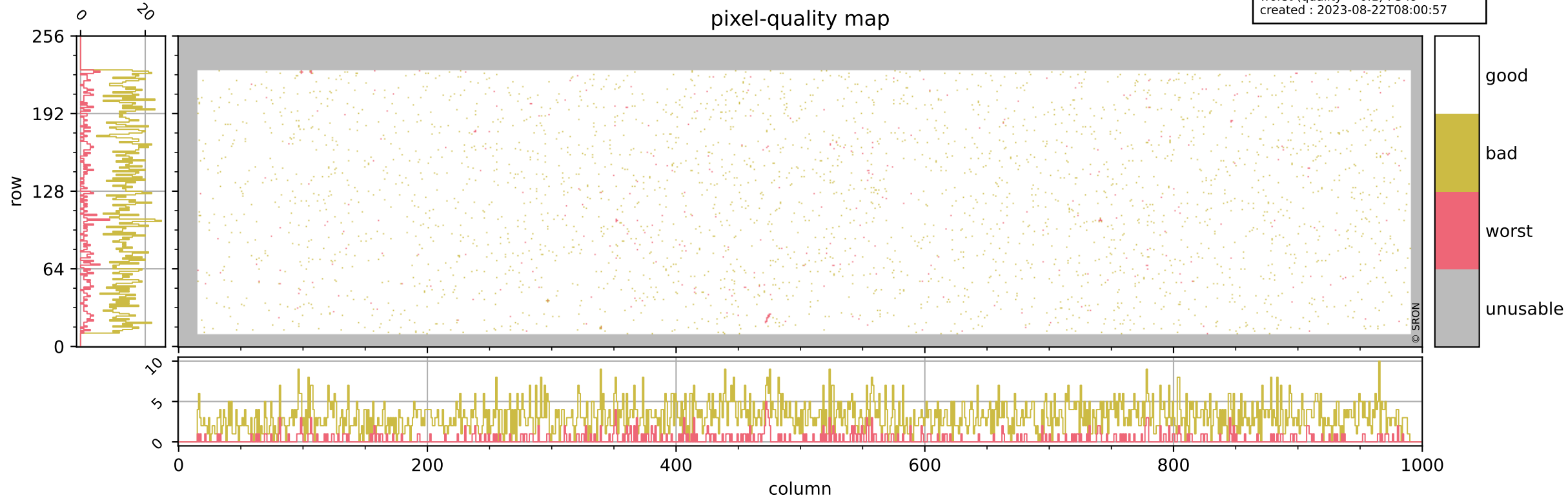


Tropomi SWIR pixel quality (official)

orbits : 19 in [10327, 10372]
coverage : 2019-10-11 / 2019-10-14
bad (quality < 0.8) : 3108
worst (quality < 0.1) : 349
created : 2023-08-22T08:00:57

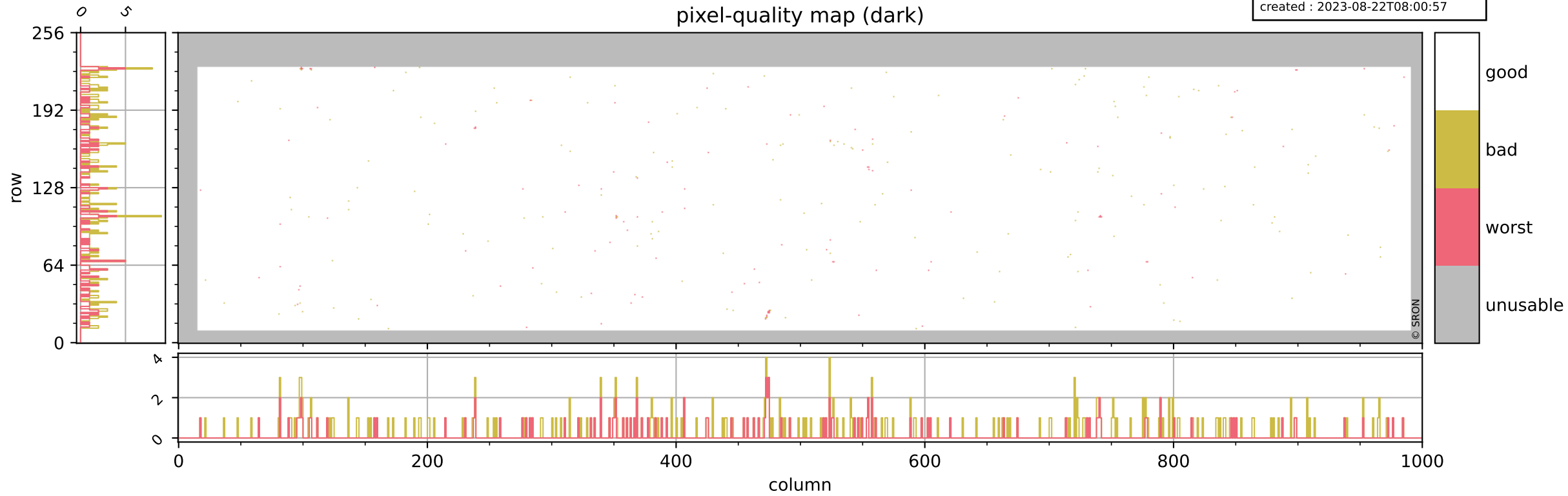
pixel-quality map



Tropomi SWIR pixel quality (official)

orbits : 19 in [10327, 10372]
coverage : 2019-10-11 / 2019-10-14
bad (quality < 0.8) : 289
worst (quality < 0.1) : 116
created : 2023-08-22T08:00:57

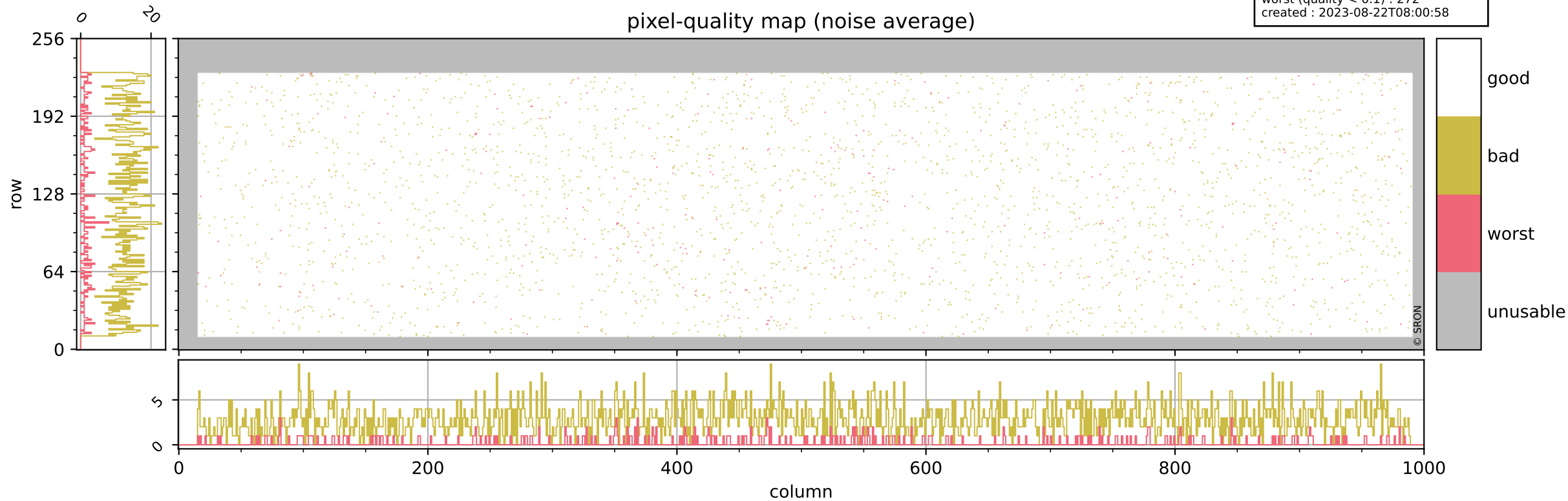
pixel-quality map (dark)



Tropomi SWIR pixel quality (official)

orbits : 19 in [10327, 10372]
coverage : 2019-10-11 / 2019-10-14
bad (quality < 0.8) : 2855
worst (quality < 0.1) : 272
created : 2023-08-22T08:00:58

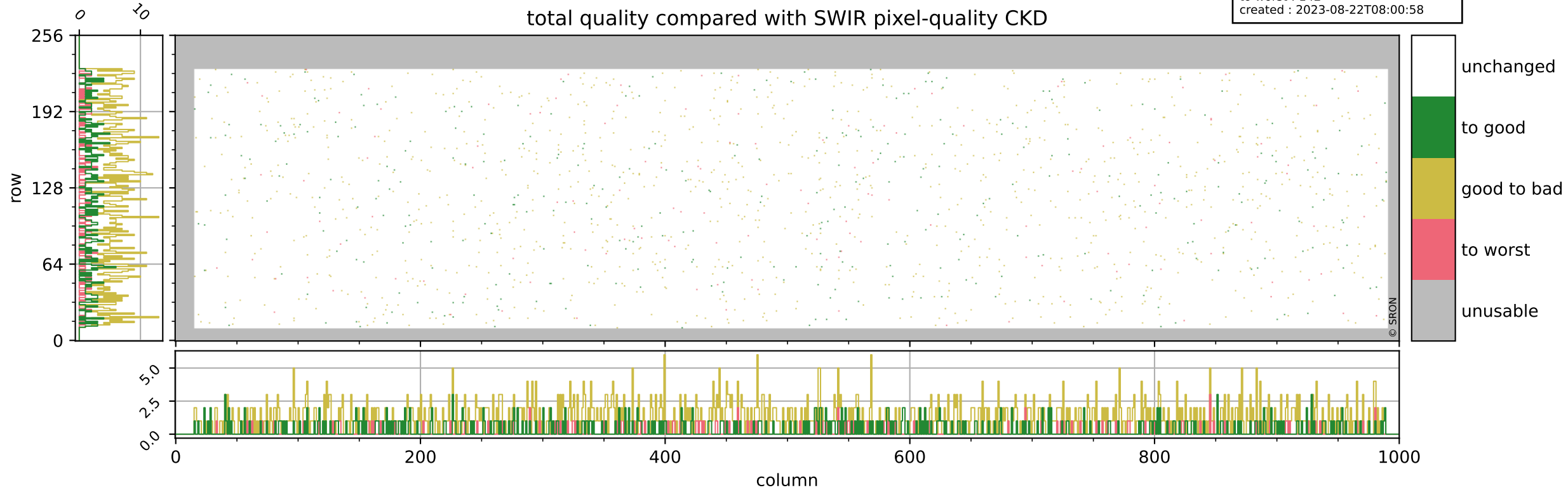
pixel-quality map (noise average)



Tropomi SWIR pixel quality (official)

orbits : 19 in [10327, 10372]
coverage : 2019-10-11 / 2019-10-14
to good : 350
good to bad : 1069
to worst : 142
created : 2023-08-22T08:00:58

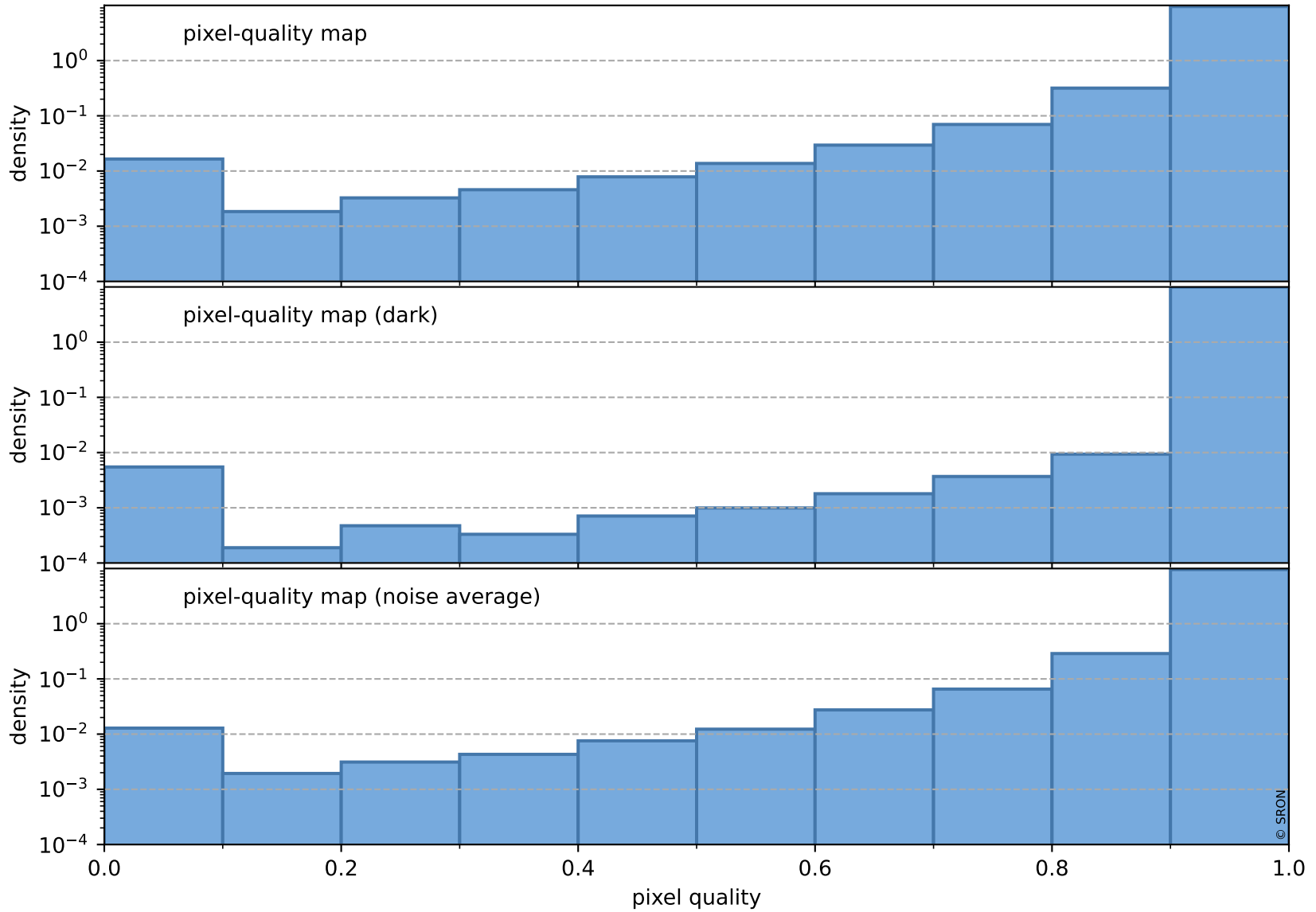
total quality compared with SWIR pixel-quality CKD



Tropomi SWIR pixel quality (official)

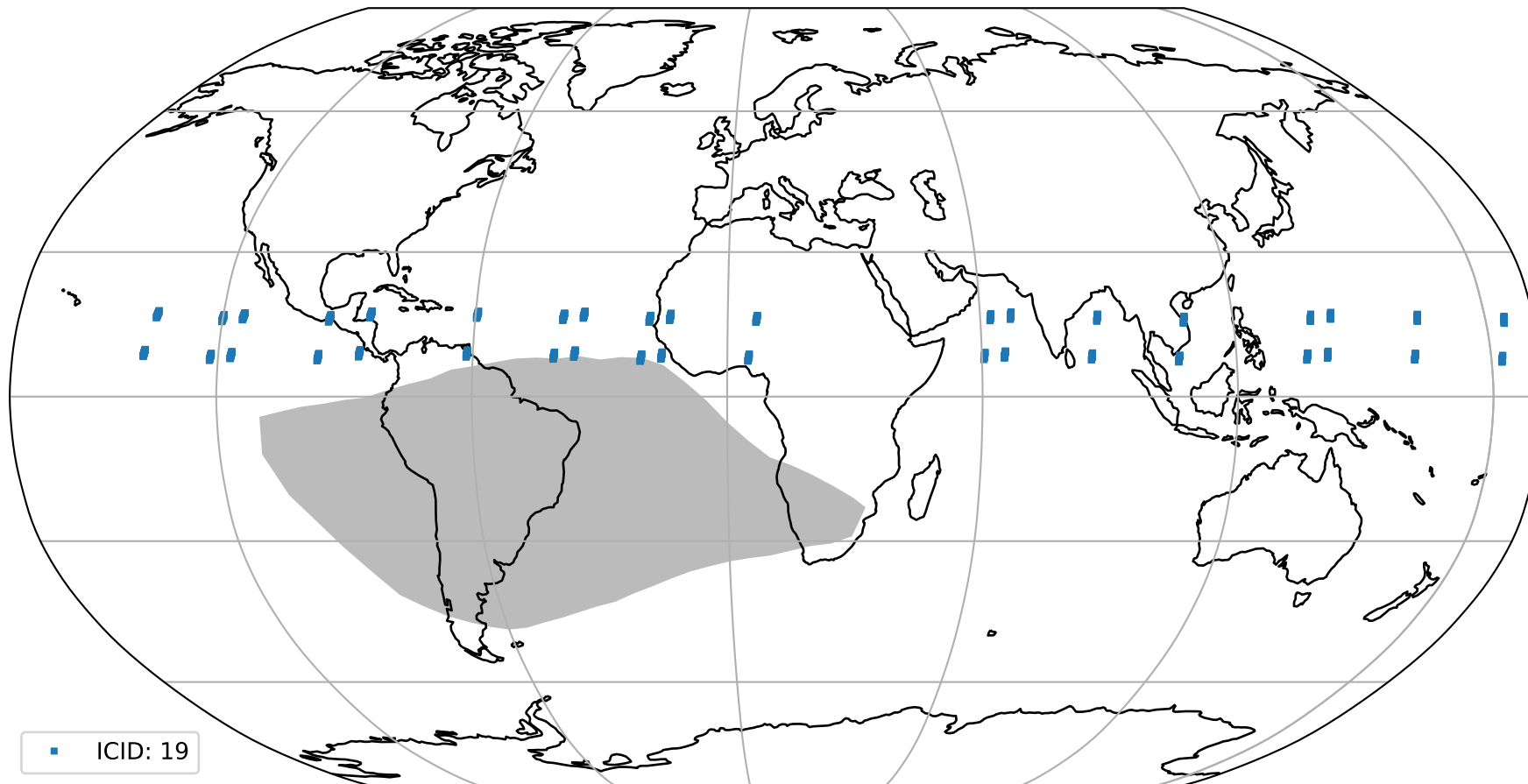
orbits : 19 in [10327, 10372]
coverage : 2019-10-11 / 2019-10-14
created : 2023-08-22T08:00:58

Histograms of pixel-quality



Tropomi SWIR pixel quality (official) ground-tracks of Sentinel-5P

orbits : 19 in [10327, 10372]
coverage : 2019-10-11 / 2019-10-14
created : 2023-08-22T08:00:59



Tropomi SWIR pixel quality (official)

orbits : [2827, 10372]
coverage : 2018-04-30 / 2019-10-14
created : 2023-08-22T08:00:59

trend of pixel quality & temperatures

