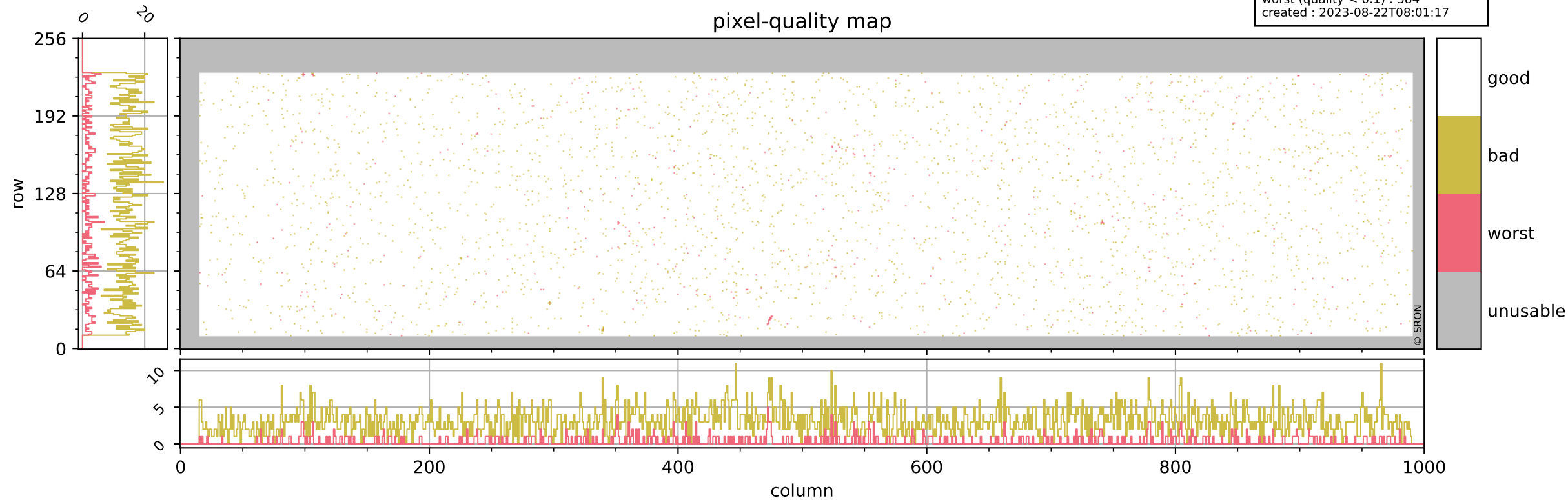


Tropomi SWIR pixel quality (official)

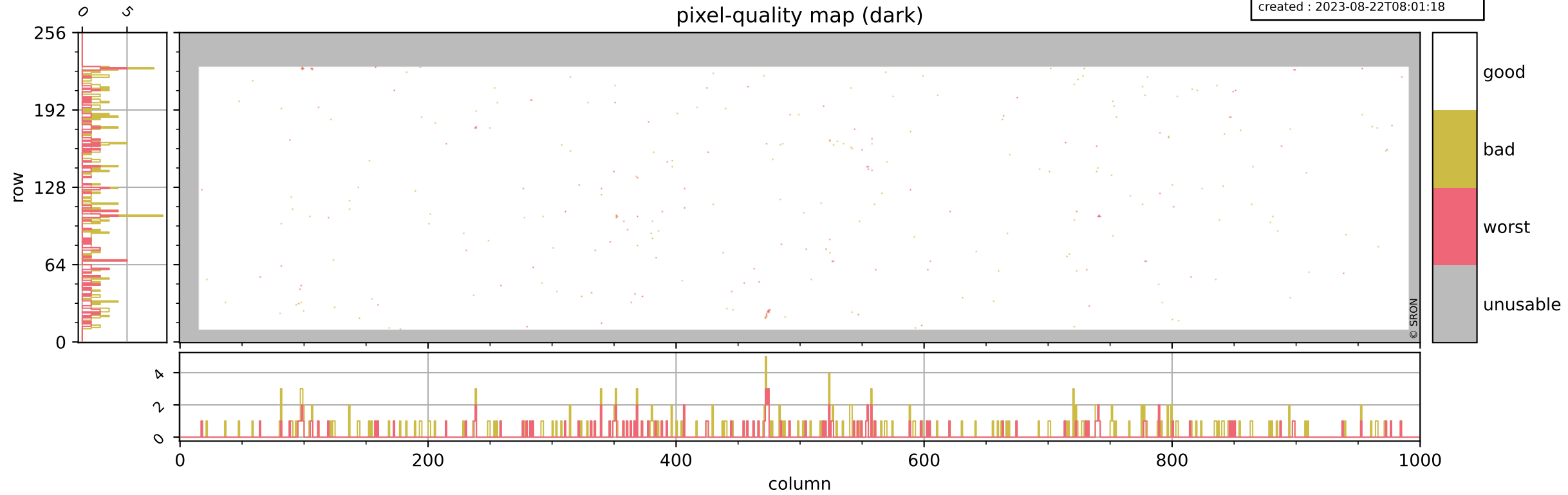
orbits : 20 in [10462, 10507]
coverage : 2019-10-20 / 2019-10-23
bad (quality < 0.8) : 3130
worst (quality < 0.1) : 384
created : 2023-08-22T08:01:17

pixel-quality map



Tropomi SWIR pixel quality (official)

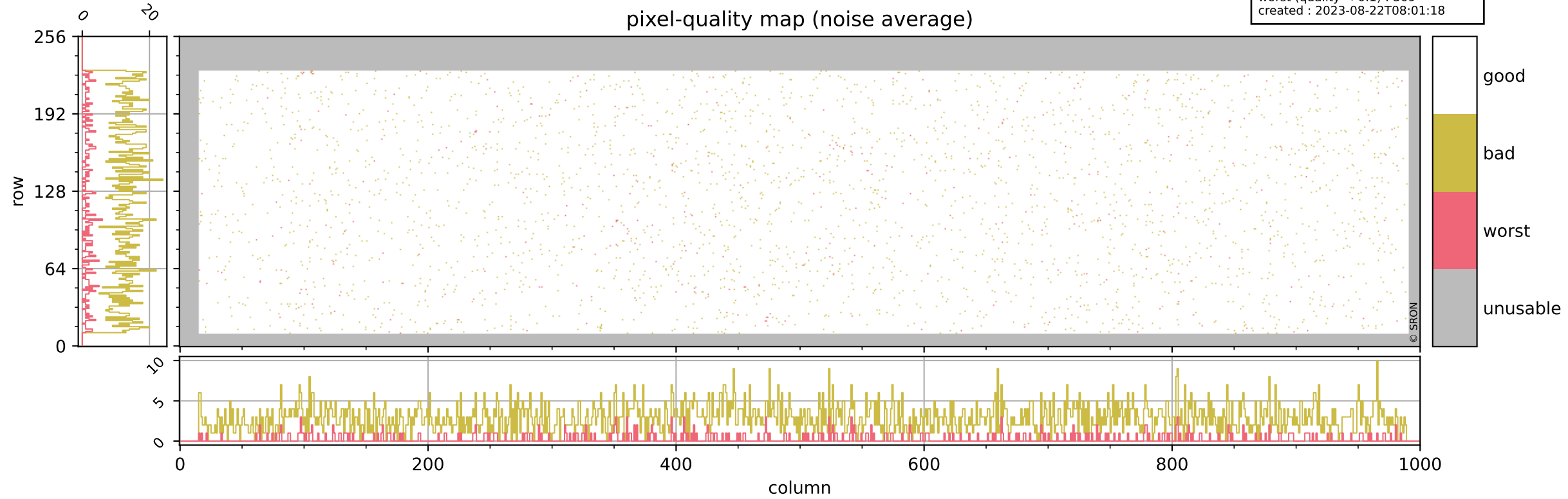
orbits : 20 in [10462, 10507]
coverage : 2019-10-20 / 2019-10-23
bad (quality < 0.8) : 291
worst (quality < 0.1) : 118
created : 2023-08-22T08:01:18



Tropomi SWIR pixel quality (official)

orbits : 20 in [10462, 10507]
coverage : 2019-10-20 / 2019-10-23
bad (quality < 0.8) : 2885
worst (quality < 0.1) : 309
created : 2023-08-22T08:01:18

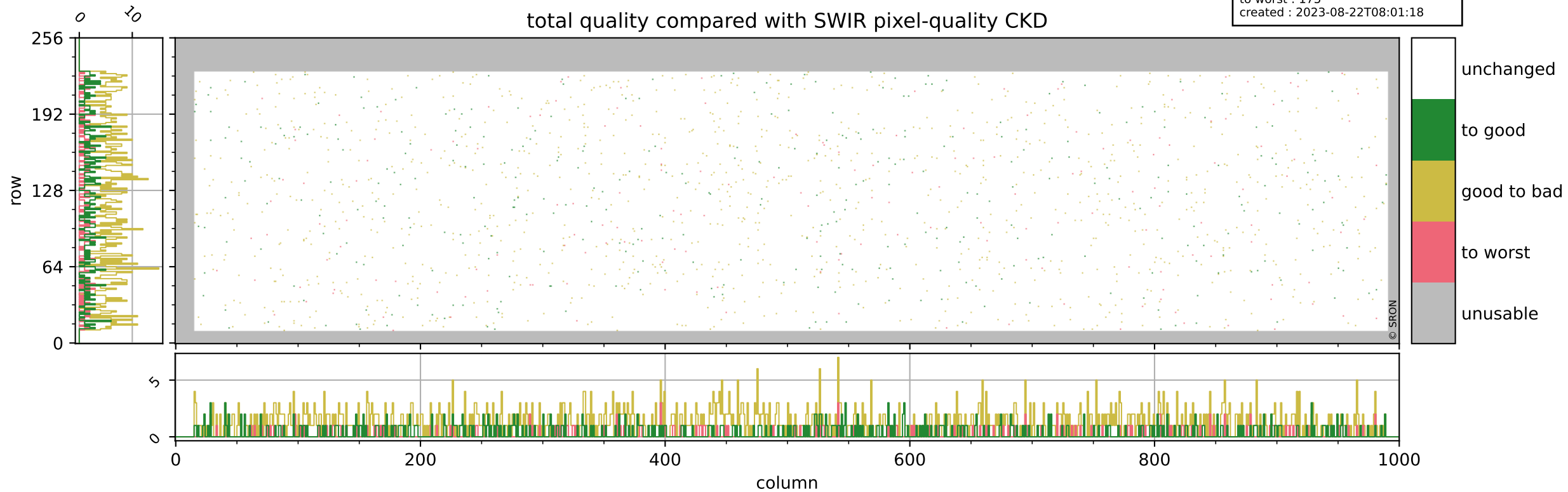
pixel-quality map (noise average)



Tropomi SWIR pixel quality (official)

orbits : 20 in [10462, 10507]
coverage : 2019-10-20 / 2019-10-23
to good : 364
good to bad : 1073
to worst : 175
created : 2023-08-22T08:01:18

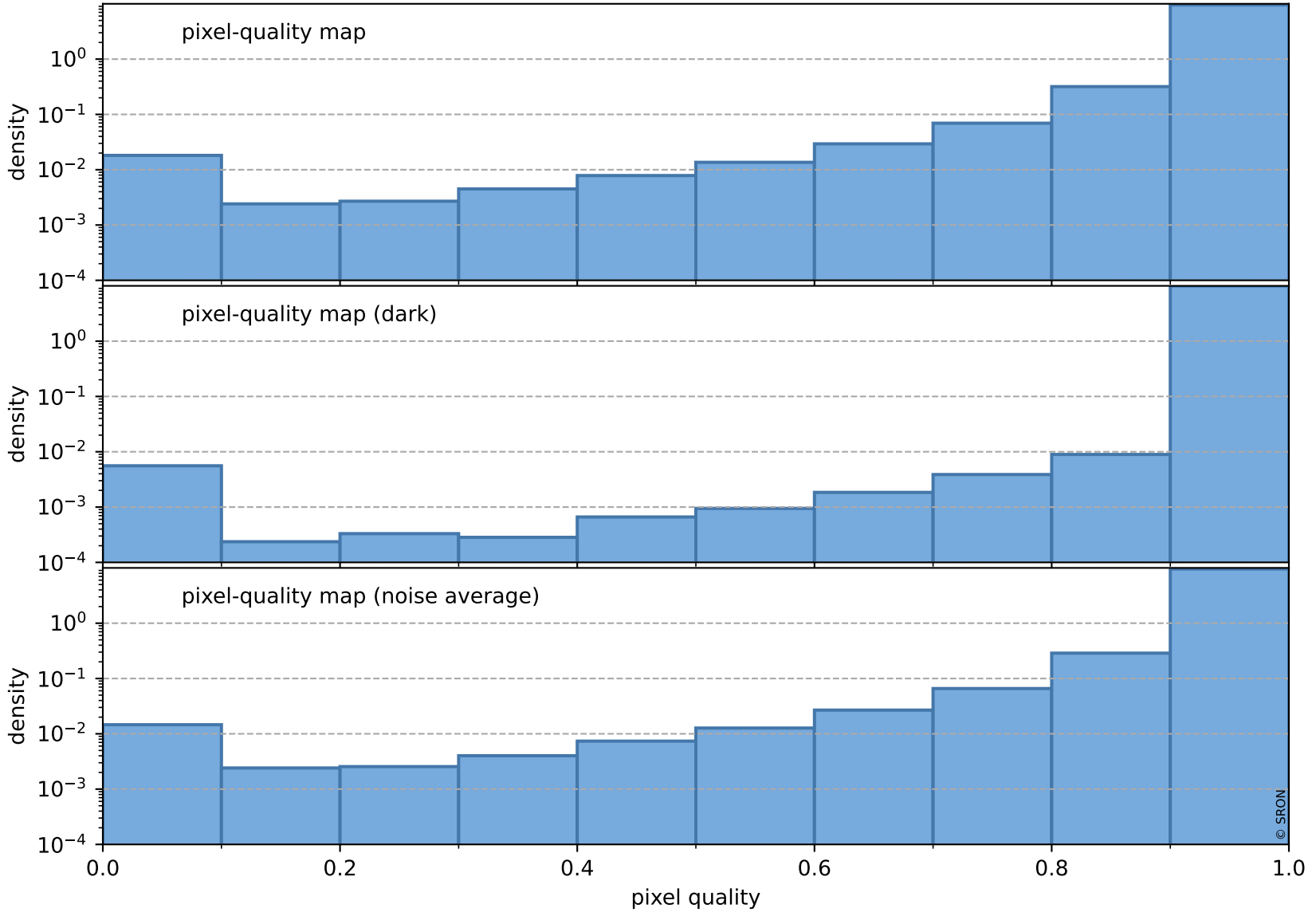
total quality compared with SWIR pixel-quality CKD



Tropomi SWIR pixel quality (official)

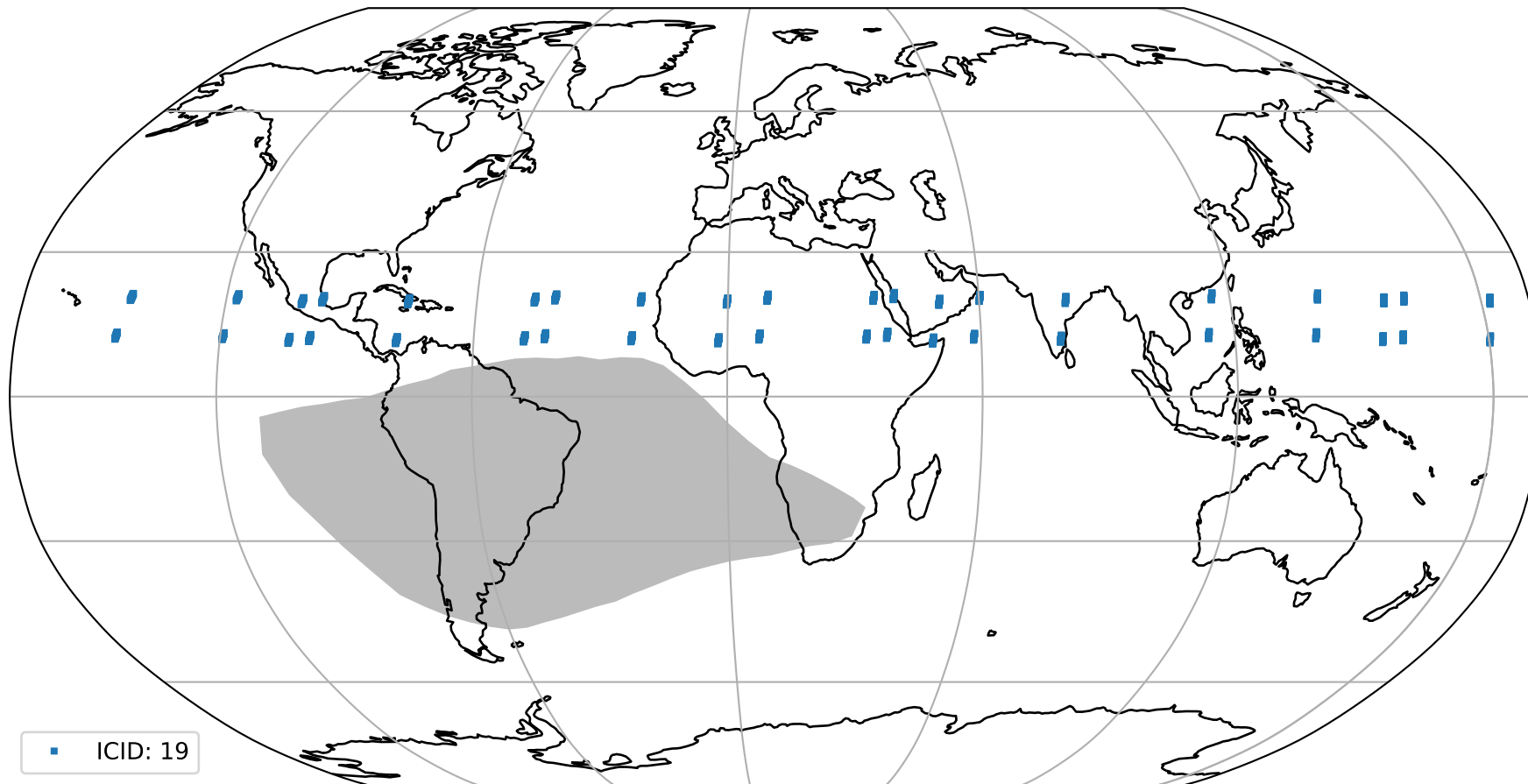
orbits : 20 in [10462, 10507]
coverage : 2019-10-20 / 2019-10-23
created : 2023-08-22T08:01:18

Histograms of pixel-quality



Tropomi SWIR pixel quality (official) ground-tracks of Sentinel-5P

orbits : 20 in [10462, 10507]
coverage : 2019-10-20 / 2019-10-23
created : 2023-08-22T08:01:19



Tropomi SWIR pixel quality (official)

orbits : [2827, 10507]
coverage : 2018-04-30 / 2019-10-23
created : 2023-08-22T08:01:19

trend of pixel quality & temperatures

