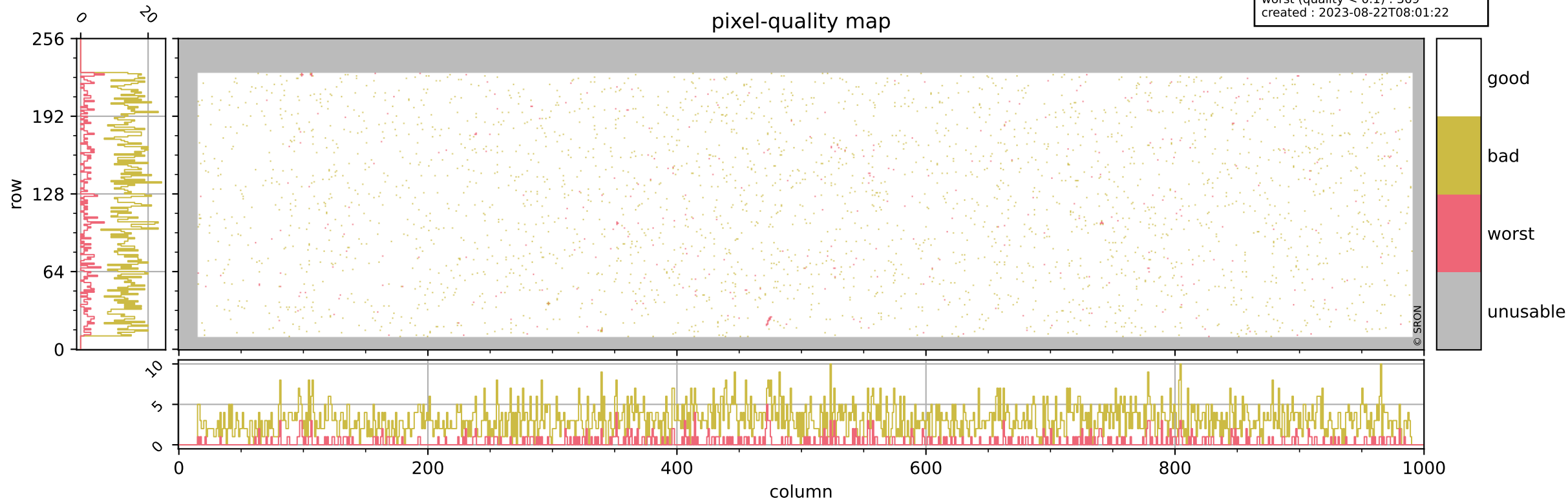


Tropomi SWIR pixel quality (official)

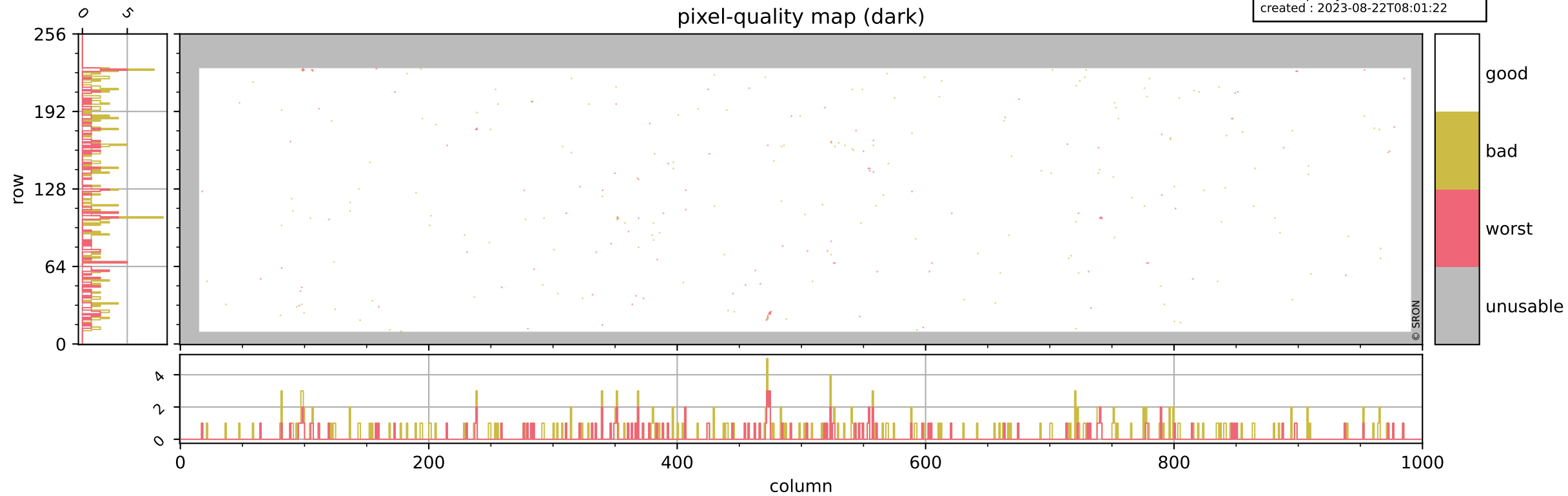
orbits : 20 in [10492, 10537]
coverage : 2019-10-22 / 2019-10-26
bad (quality < 0.8) : 3086
worst (quality < 0.1) : 369
created : 2023-08-22T08:01:22

pixel-quality map



Tropomi SWIR pixel quality (official)

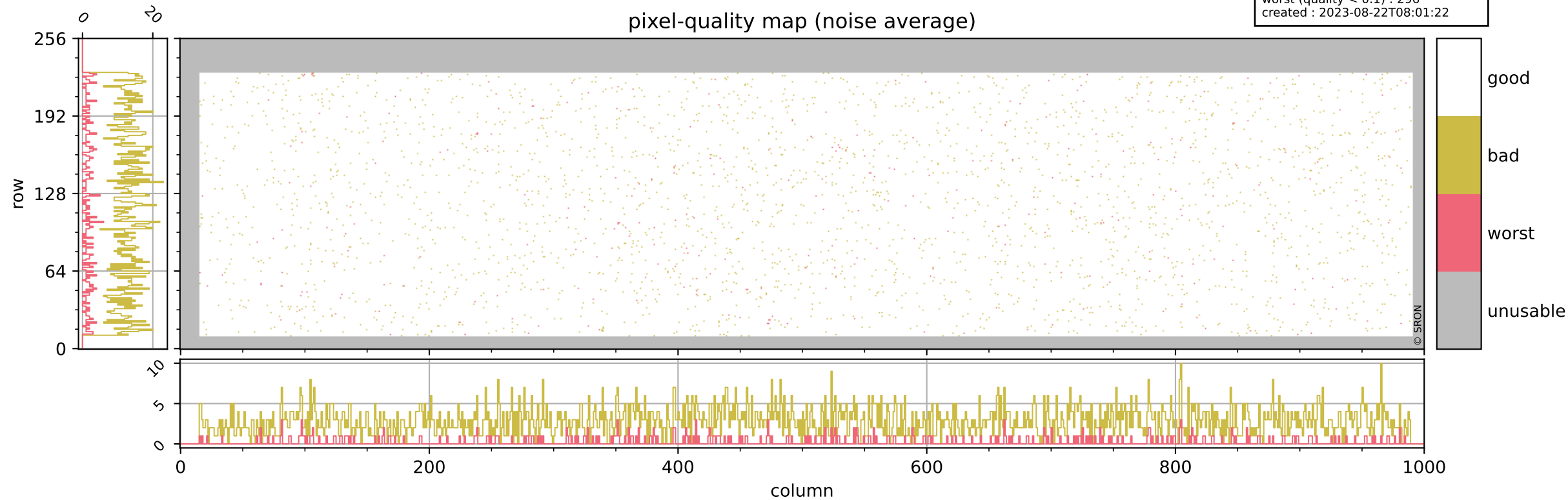
orbits : 20 in [10492, 10537]
coverage : 2019-10-22 / 2019-10-26
bad (quality < 0.8) : 293
worst (quality < 0.1) : 117
created : 2023-08-22T08:01:22



Tropomi SWIR pixel quality (official)

orbits : 20 in [10492, 10537]
coverage : 2019-10-22 / 2019-10-26
bad (quality < 0.8) : 2846
worst (quality < 0.1) : 296
created : 2023-08-22T08:01:22

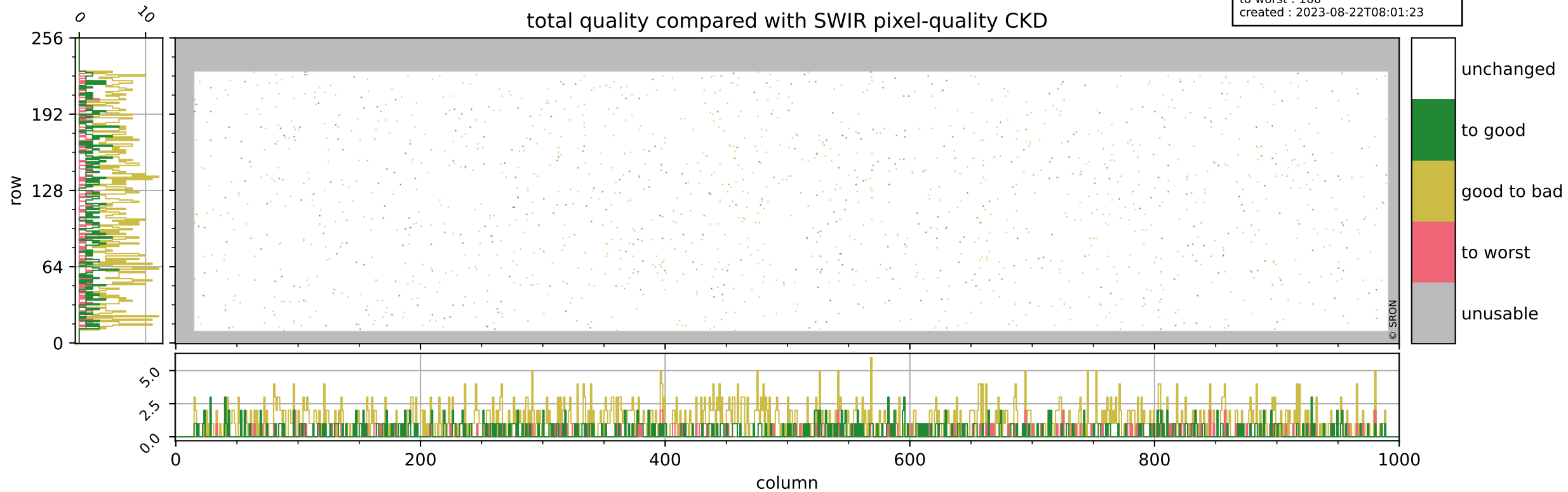
pixel-quality map (noise average)



Tropomi SWIR pixel quality (official)

orbits : 20 in [10492, 10537]
coverage : 2019-10-22 / 2019-10-26
to good : 357
good to bad : 1033
to worst : 160
created : 2023-08-22T08:01:23

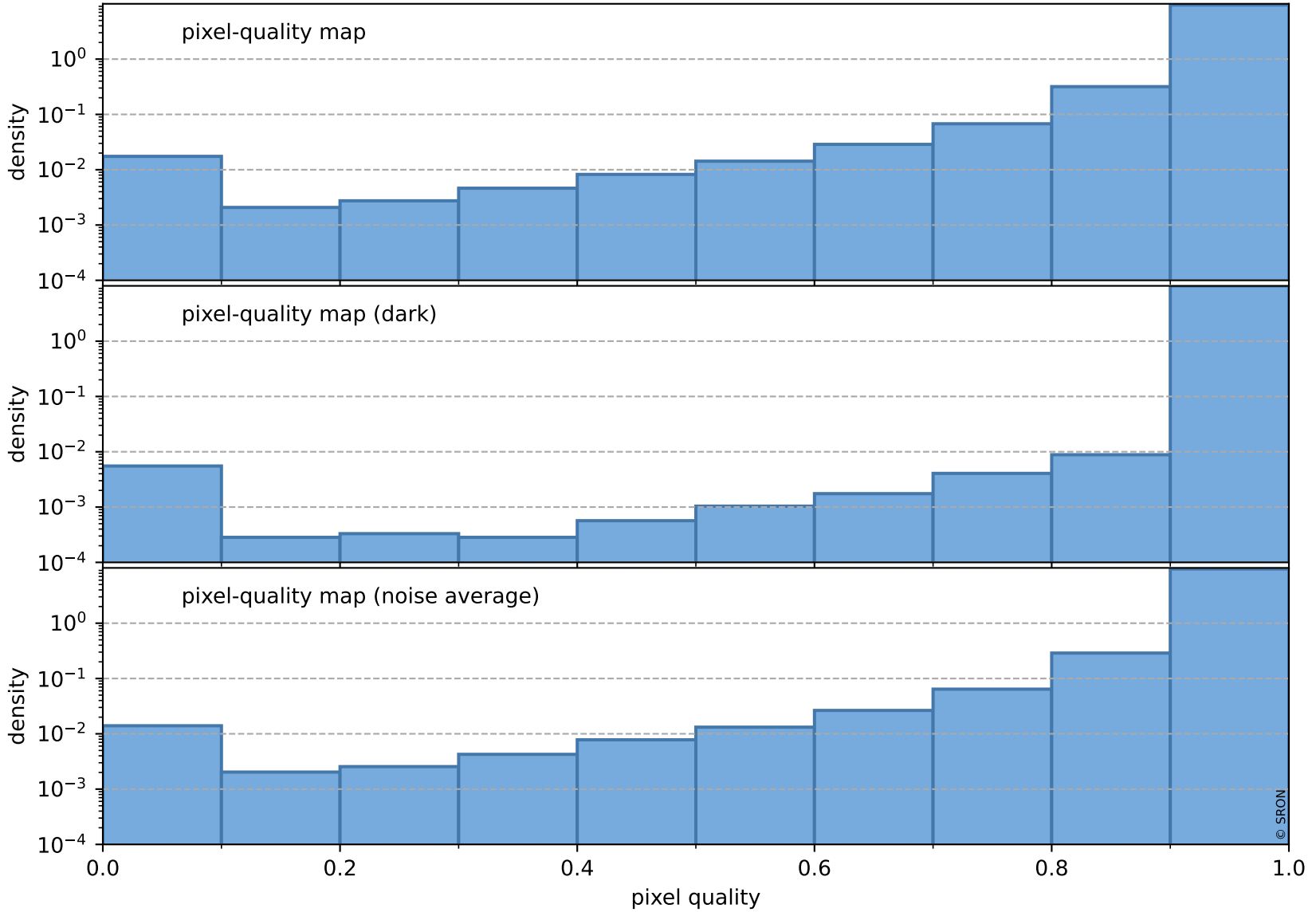
total quality compared with SWIR pixel-quality CKD



Tropomi SWIR pixel quality (official)

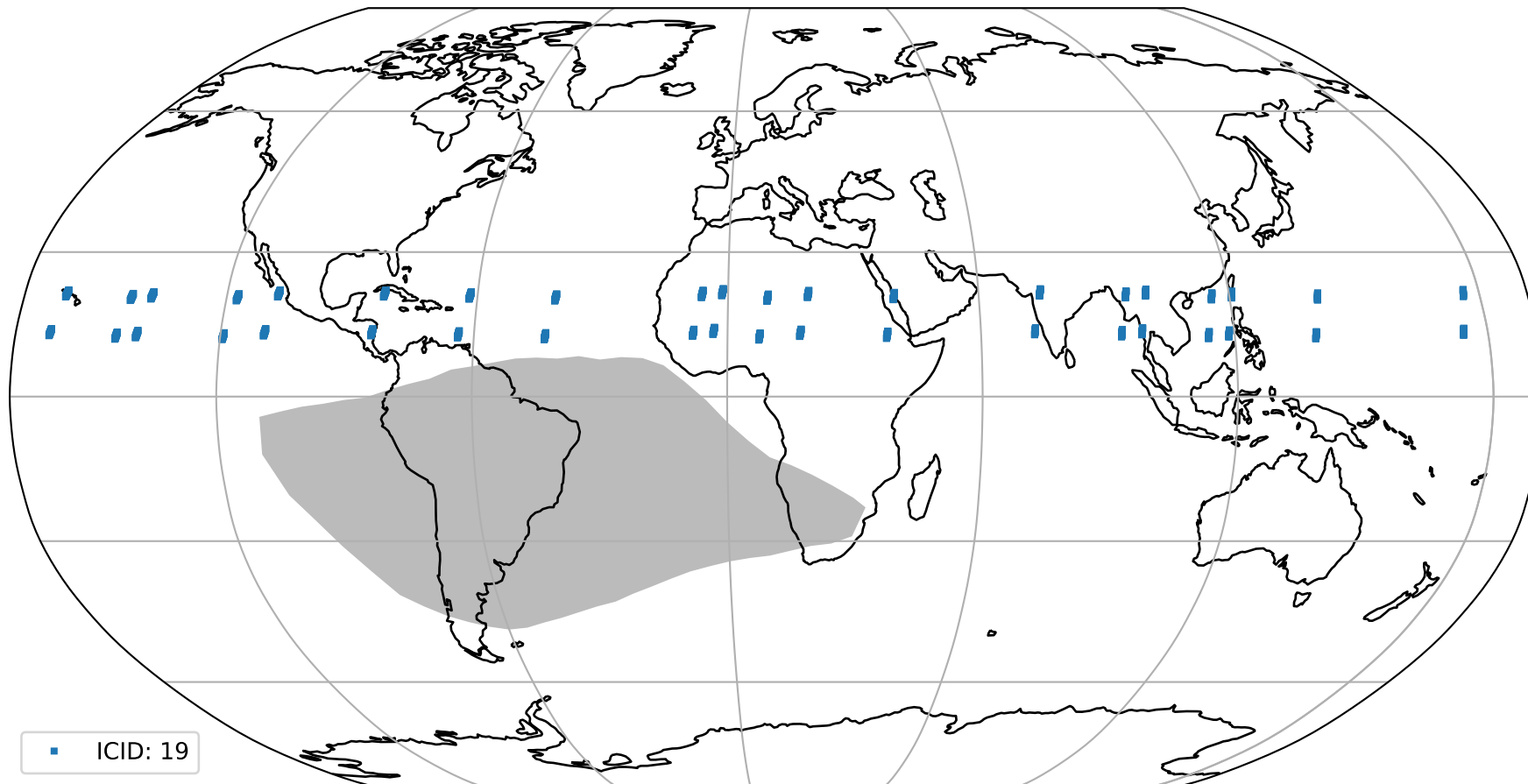
orbits : 20 in [10492, 10537]
coverage : 2019-10-22 / 2019-10-26
created : 2023-08-22T08:01:23

Histograms of pixel-quality



Tropomi SWIR pixel quality (official) ground-tracks of Sentinel-5P

orbits : 20 in [10492, 10537]
coverage : 2019-10-22 / 2019-10-26
created : 2023-08-22T08:01:23



Tropomi SWIR pixel quality (official)

orbits : [2827, 10537]
coverage : 2018-04-30 / 2019-10-26
created : 2023-08-22T08:01:24

trend of pixel quality & temperatures

