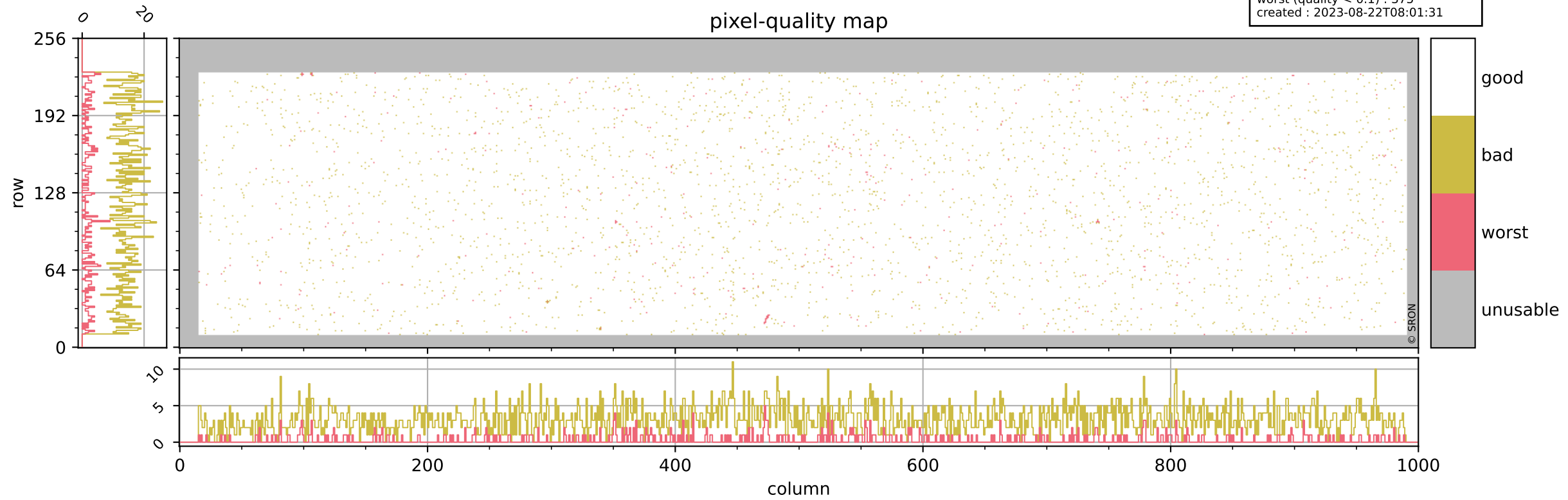


Tropomi SWIR pixel quality (official)

orbits : 19 in [10552, 10597]
coverage : 2019-10-27 / 2019-10-30
bad (quality < 0.8) : 3139
worst (quality < 0.1) : 375
created : 2023-08-22T08:01:31

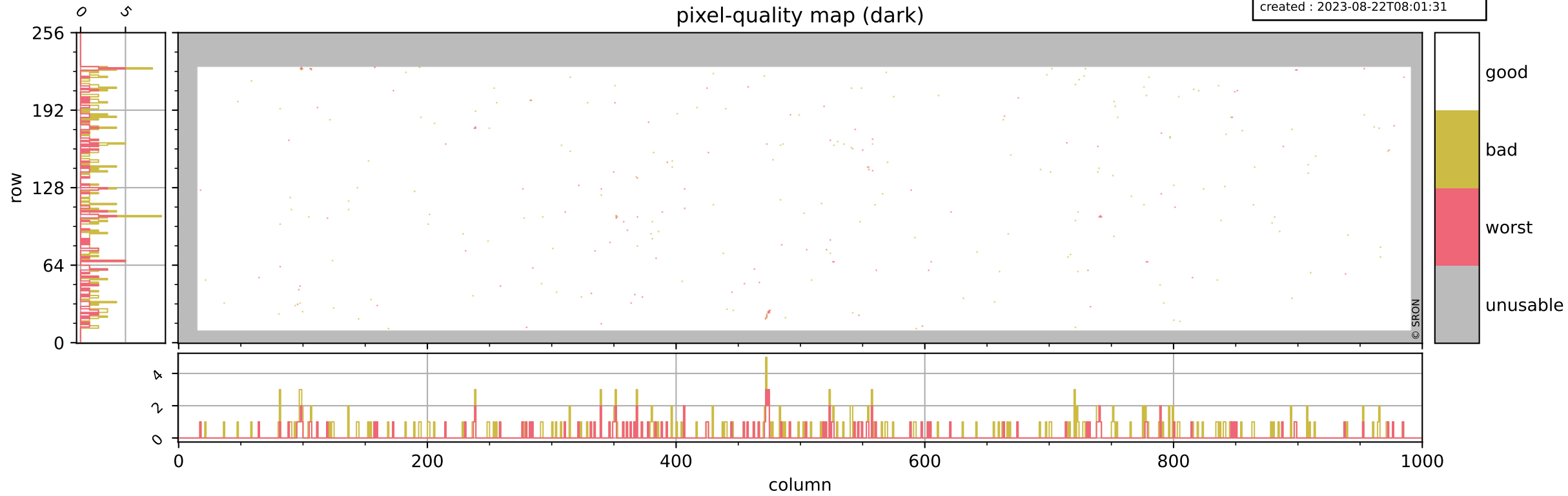
pixel-quality map



Tropomi SWIR pixel quality (official)

orbits : 19 in [10552, 10597]
coverage : 2019-10-27 / 2019-10-30
bad (quality < 0.8) : 292
worst (quality < 0.1) : 116
created : 2023-08-22T08:01:31

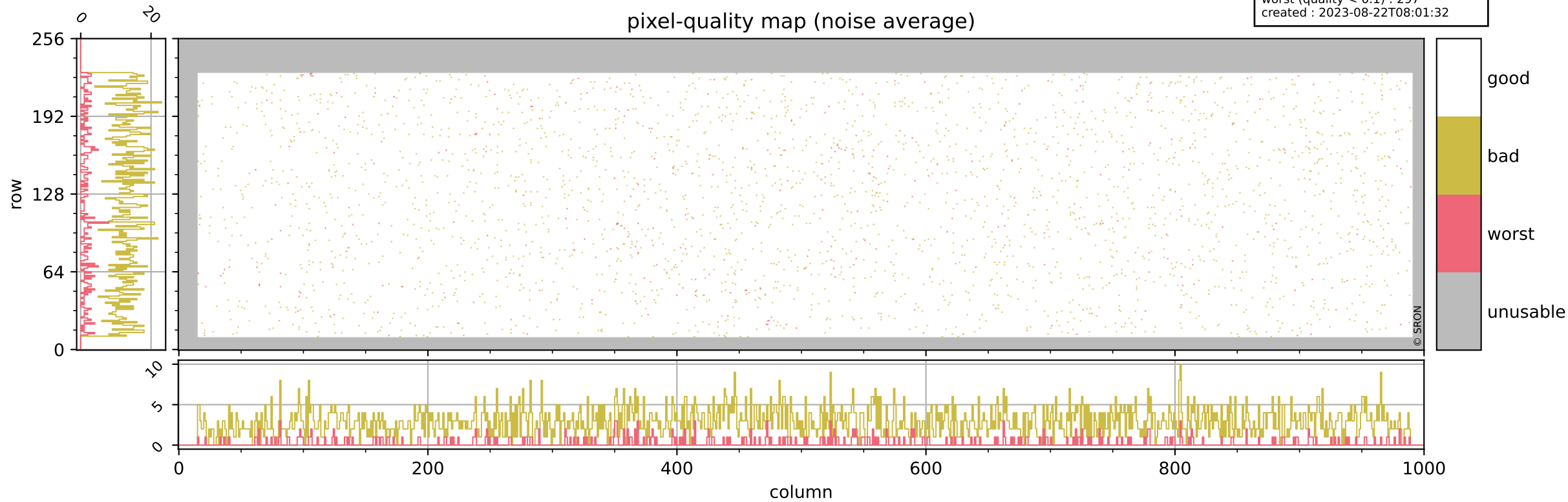
pixel-quality map (dark)



Tropomi SWIR pixel quality (official)

orbits : 19 in [10552, 10597]
coverage : 2019-10-27 / 2019-10-30
bad (quality < 0.8) : 2892
worst (quality < 0.1) : 297
created : 2023-08-22T08:01:32

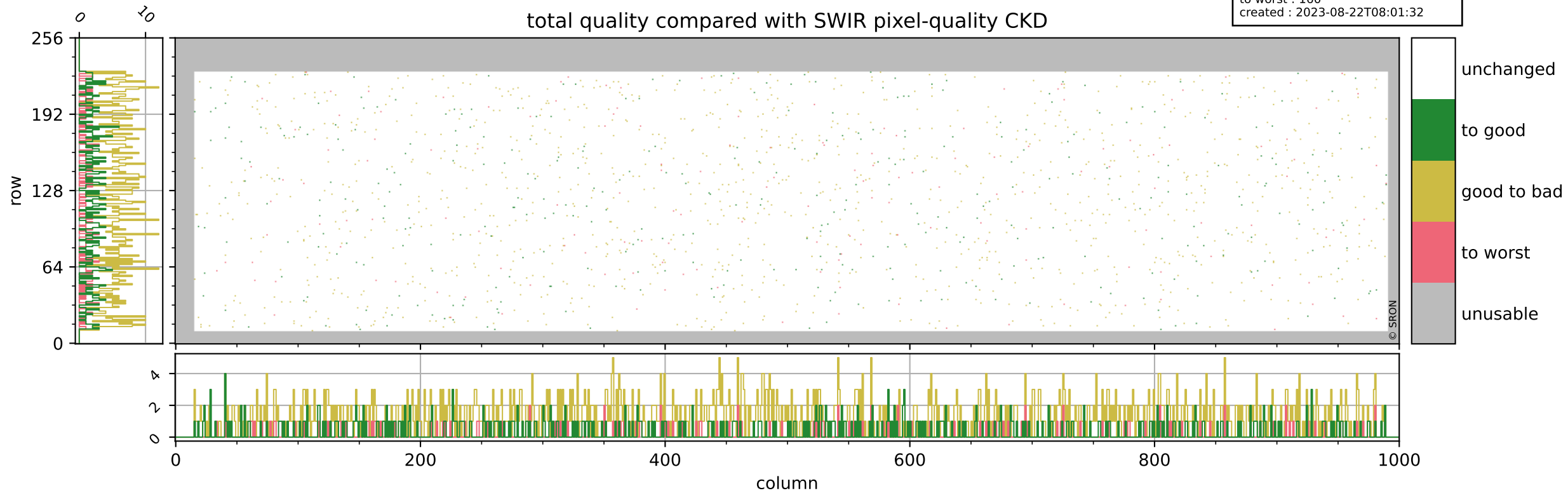
pixel-quality map (noise average)



Tropomi SWIR pixel quality (official)

orbits : 19 in [10552, 10597]
coverage : 2019-10-27 / 2019-10-30
to good : 362
good to bad : 1093
to worst : 160
created : 2023-08-22T08:01:32

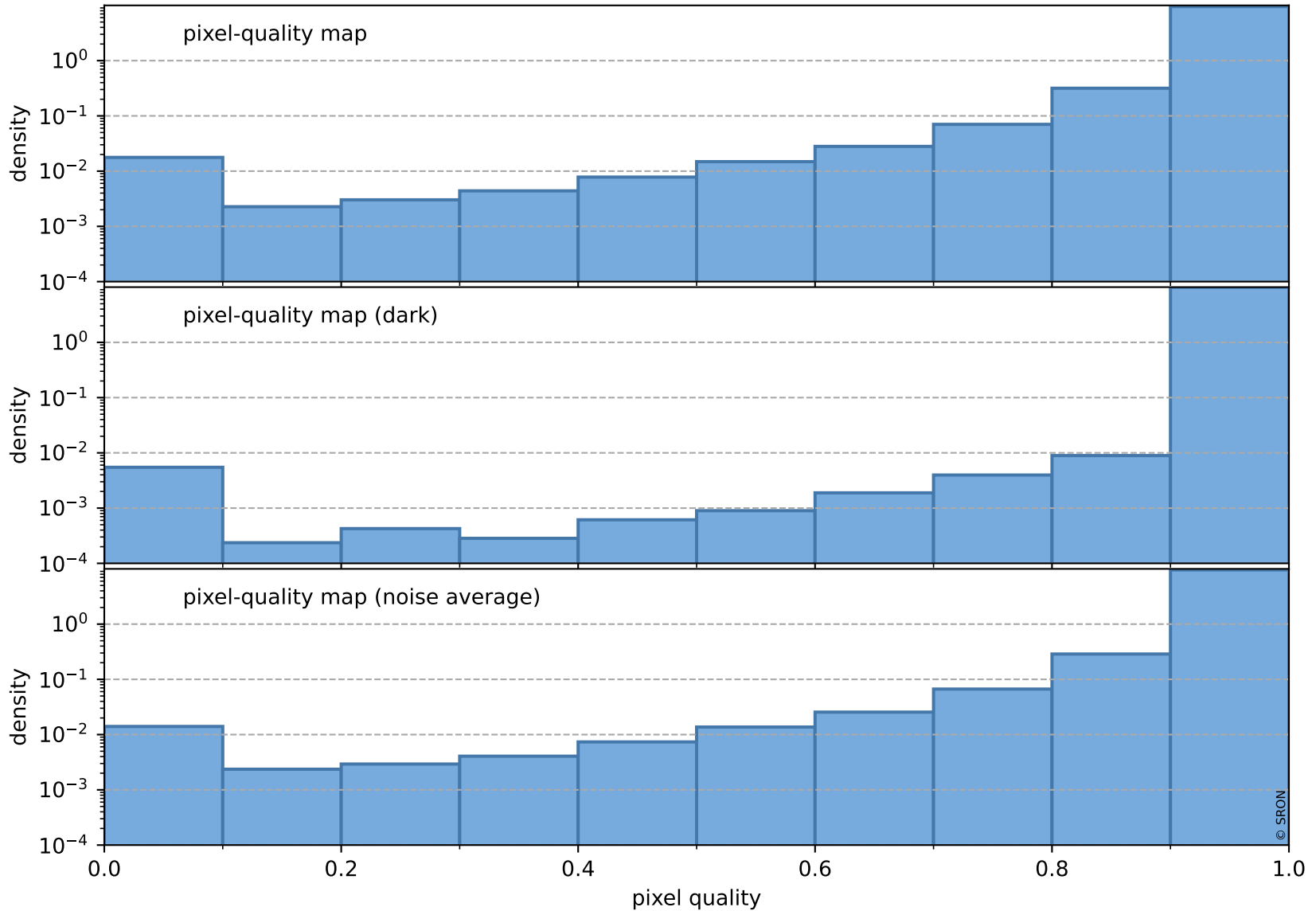
total quality compared with SWIR pixel-quality CKD



Tropomi SWIR pixel quality (official)

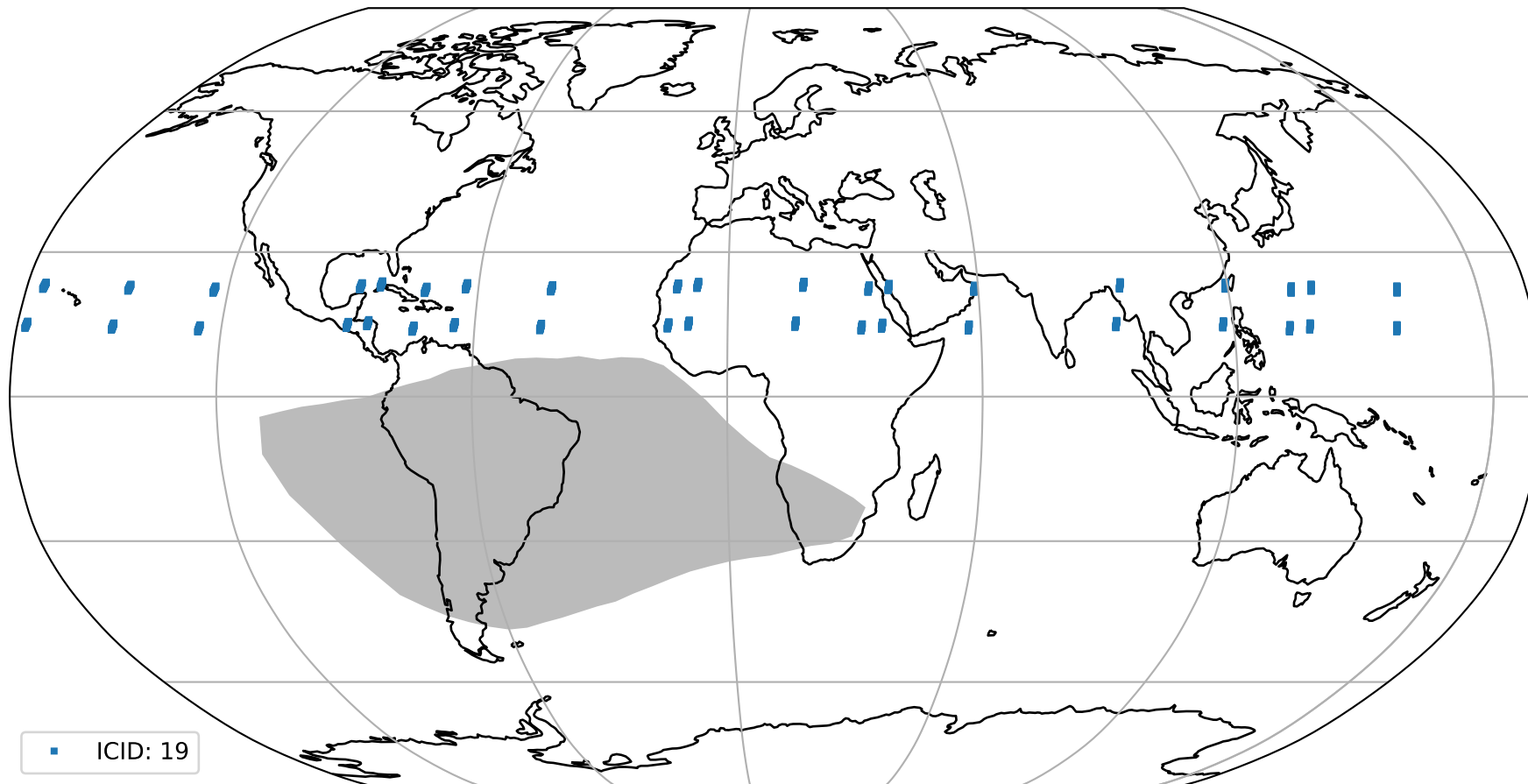
orbits : 19 in [10552, 10597]
coverage : 2019-10-27 / 2019-10-30
created : 2023-08-22T08:01:32

Histograms of pixel-quality



Tropomi SWIR pixel quality (official) ground-tracks of Sentinel-5P

orbits : 19 in [10552, 10597]
coverage : 2019-10-27 / 2019-10-30
created : 2023-08-22T08:01:32



Tropomi SWIR pixel quality (official)

orbits : [2827, 10597]
coverage : 2018-04-30 / 2019-10-30
created : 2023-08-22T08:01:33

trend of pixel quality & temperatures

