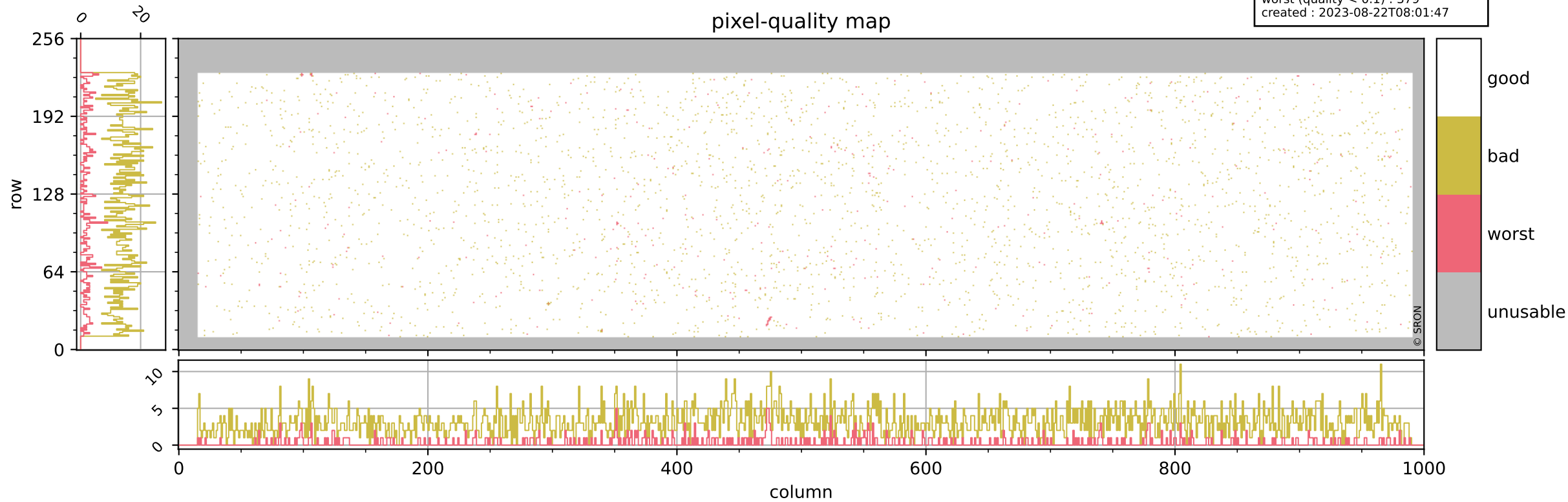


Tropomi SWIR pixel quality (official)

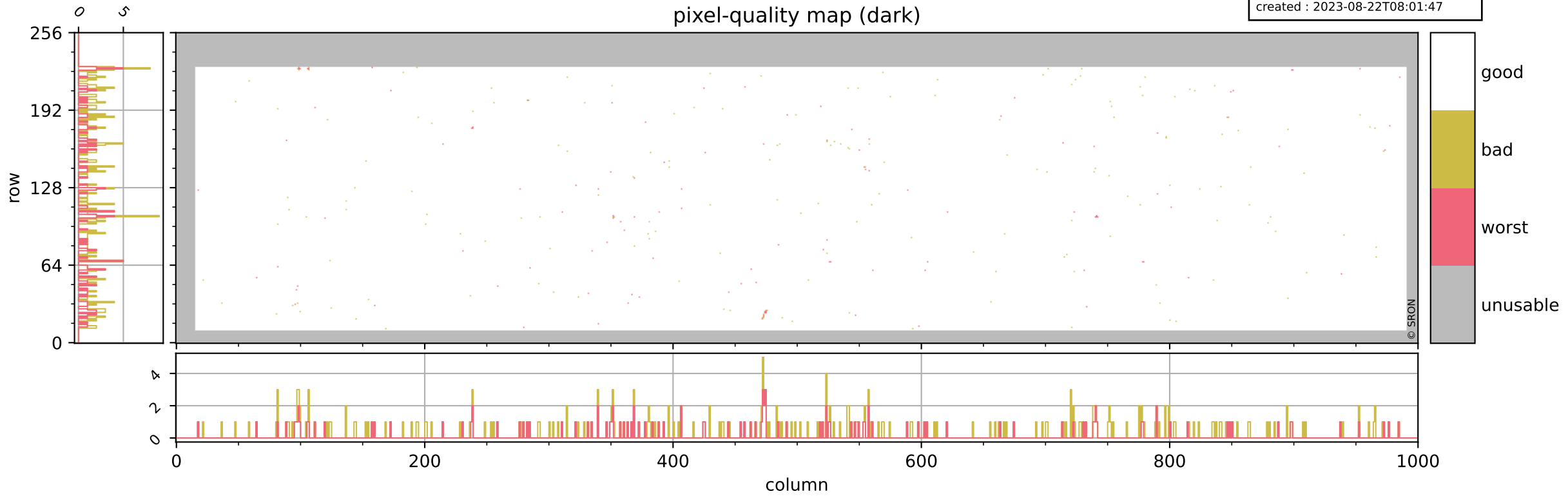
orbits : 19 in [10657, 10702]
coverage : 2019-11-03 / 2019-11-06
bad (quality < 0.8) : 3142
worst (quality < 0.1) : 379
created : 2023-08-22T08:01:47



Tropomi SWIR pixel quality (official)

orbits : 19 in [10657, 10702]
coverage : 2019-11-03 / 2019-11-06
bad (quality < 0.8) : 291
worst (quality < 0.1) : 116
created : 2023-08-22T08:01:47

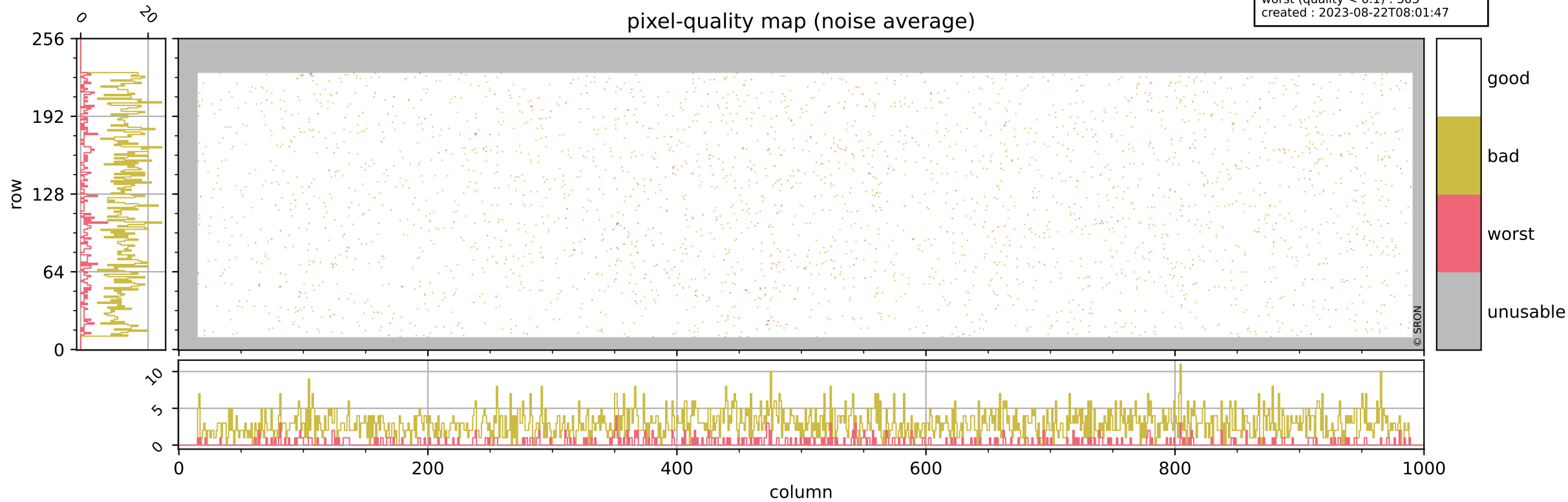
pixel-quality map (dark)



Tropomi SWIR pixel quality (official)

orbits : 19 in [10657, 10702]
coverage : 2019-11-03 / 2019-11-06
bad (quality < 0.8) : 2893
worst (quality < 0.1) : 303
created : 2023-08-22T08:01:47

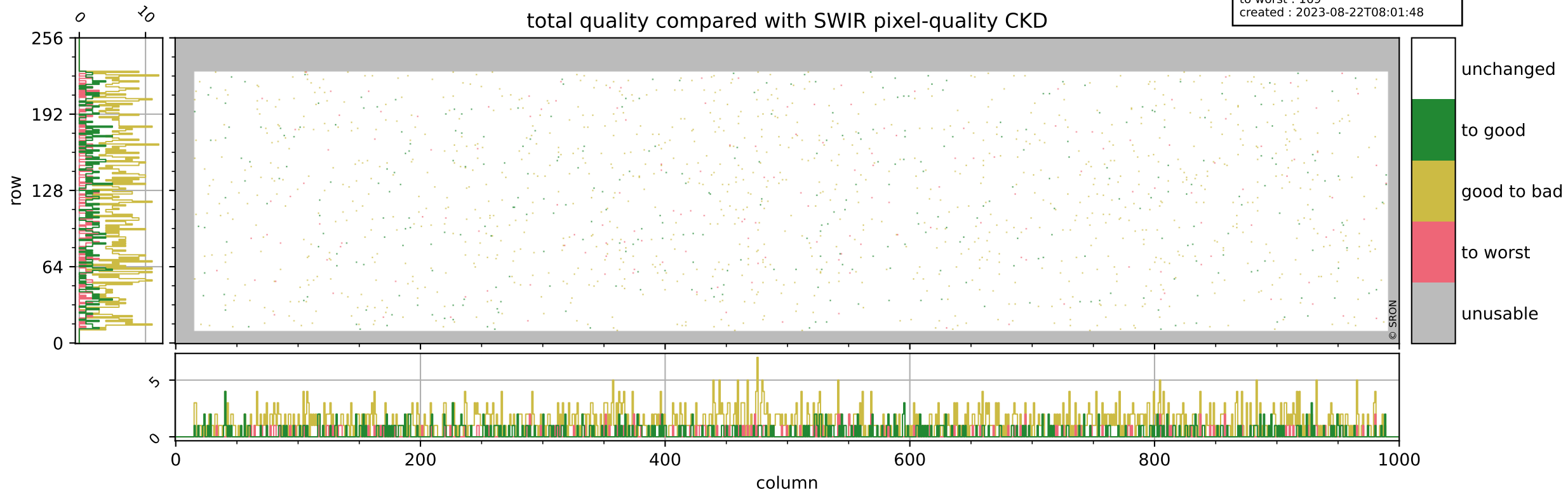
pixel-quality map (noise average)



Tropomi SWIR pixel quality (official)

orbits : 19 in [10657, 10702]
coverage : 2019-11-03 / 2019-11-06
to good : 348
good to bad : 1071
to worst : 169
created : 2023-08-22T08:01:48

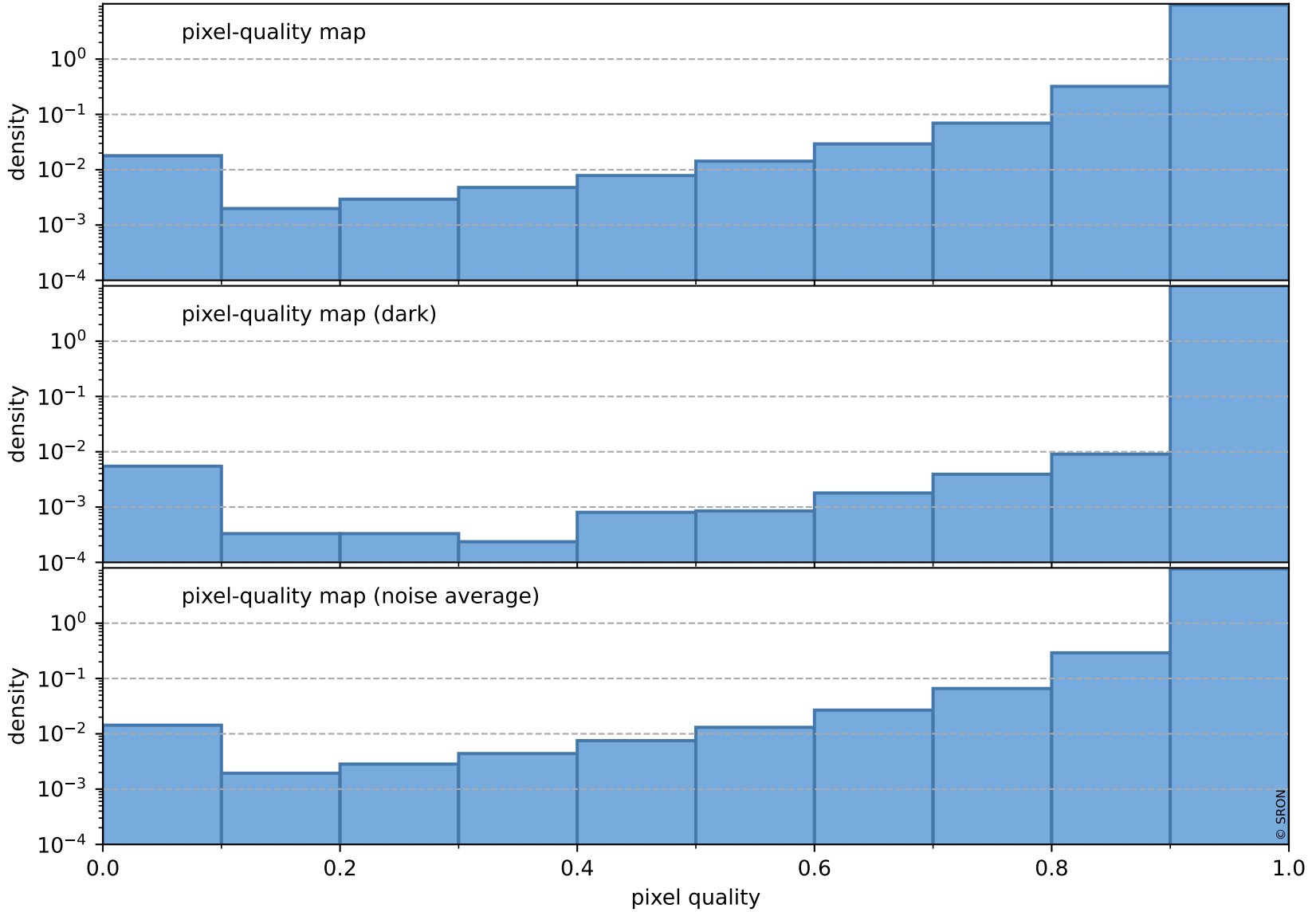
total quality compared with SWIR pixel-quality CKD



Tropomi SWIR pixel quality (official)

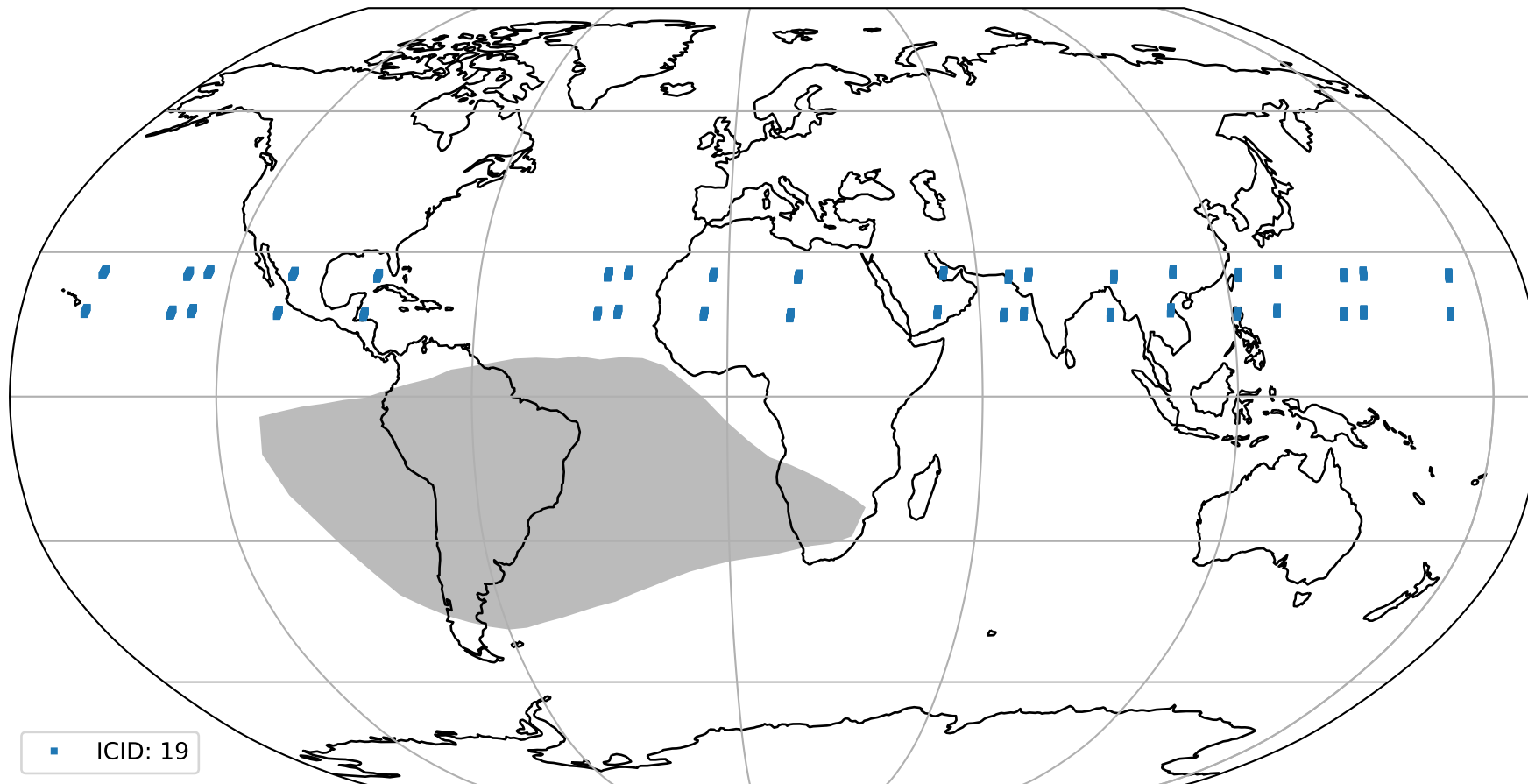
orbits : 19 in [10657, 10702]
coverage : 2019-11-03 / 2019-11-06
created : 2023-08-22T08:01:48

Histograms of pixel-quality



Tropomi SWIR pixel quality (official) ground-tracks of Sentinel-5P

orbits : 19 in [10657, 10702]
coverage : 2019-11-03 / 2019-11-06
created : 2023-08-22T08:01:48



Tropomi SWIR pixel quality (official)

orbits : [2827, 10702]
coverage : 2018-04-30 / 2019-11-06
created : 2023-08-22T08:01:49

trend of pixel quality & temperatures

