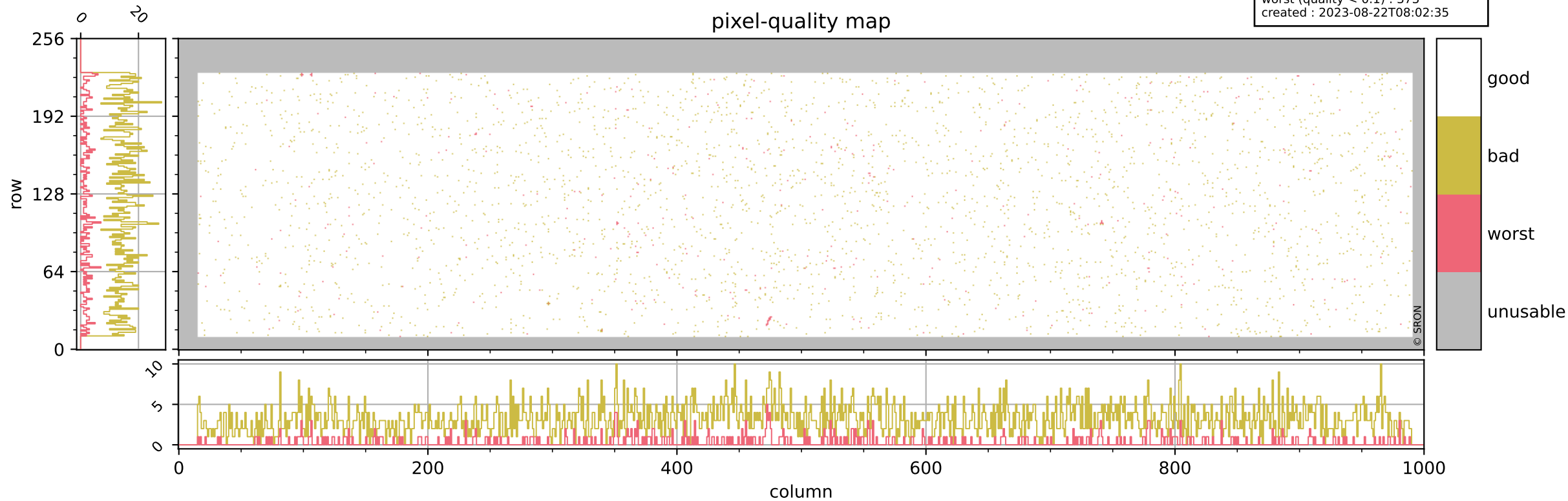


Tropomi SWIR pixel quality (official)

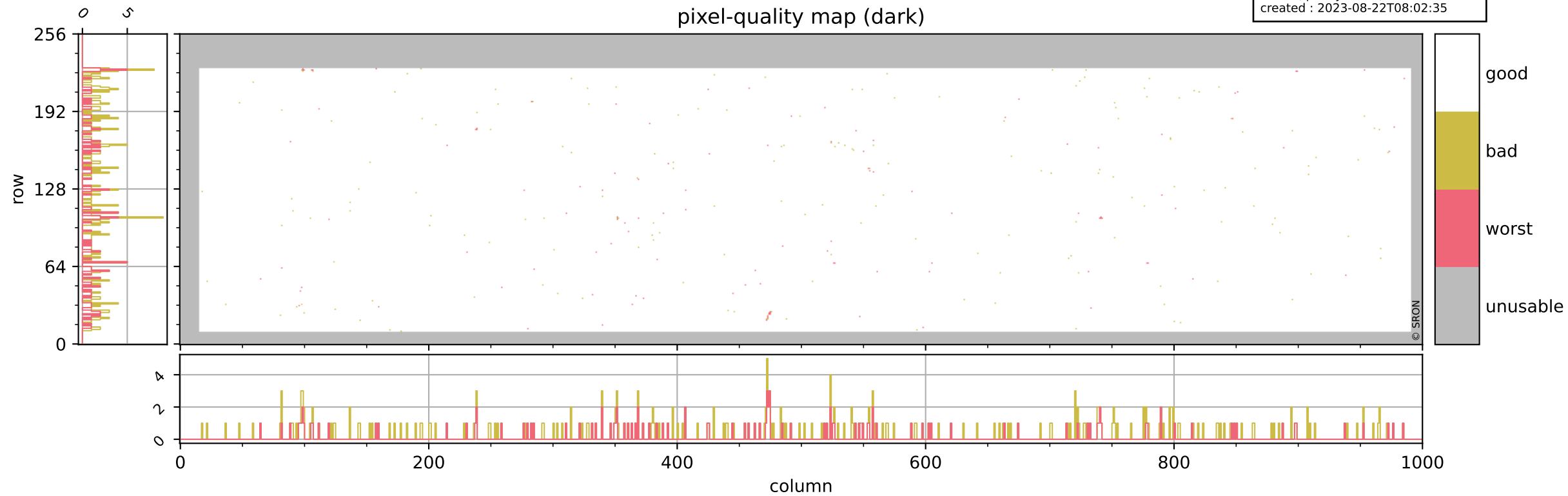
orbits : 20 in [10972, 11017]
coverage : 2019-11-25 / 2019-11-28
bad (quality < 0.8) : 3212
worst (quality < 0.1) : 373
created : 2023-08-22T08:02:35

pixel-quality map



Tropomi SWIR pixel quality (official)

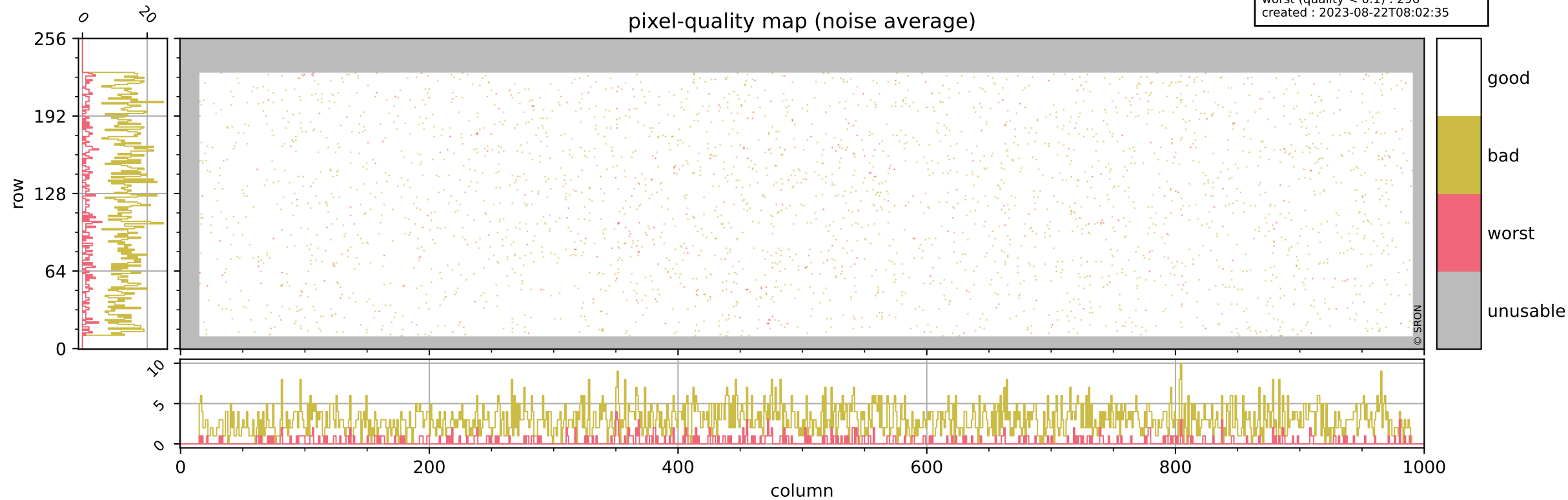
orbits : 20 in [10972, 11017]
coverage : 2019-11-25 / 2019-11-28
bad (quality < 0.8) : 292
worst (quality < 0.1) : 114
created : 2023-08-22T08:02:35



Tropomi SWIR pixel quality (official)

orbits : 20 in [10972, 11017]
coverage : 2019-11-25 / 2019-11-28
bad (quality < 0.8) : 2962
worst (quality < 0.1) : 296
created : 2023-08-22T08:02:35

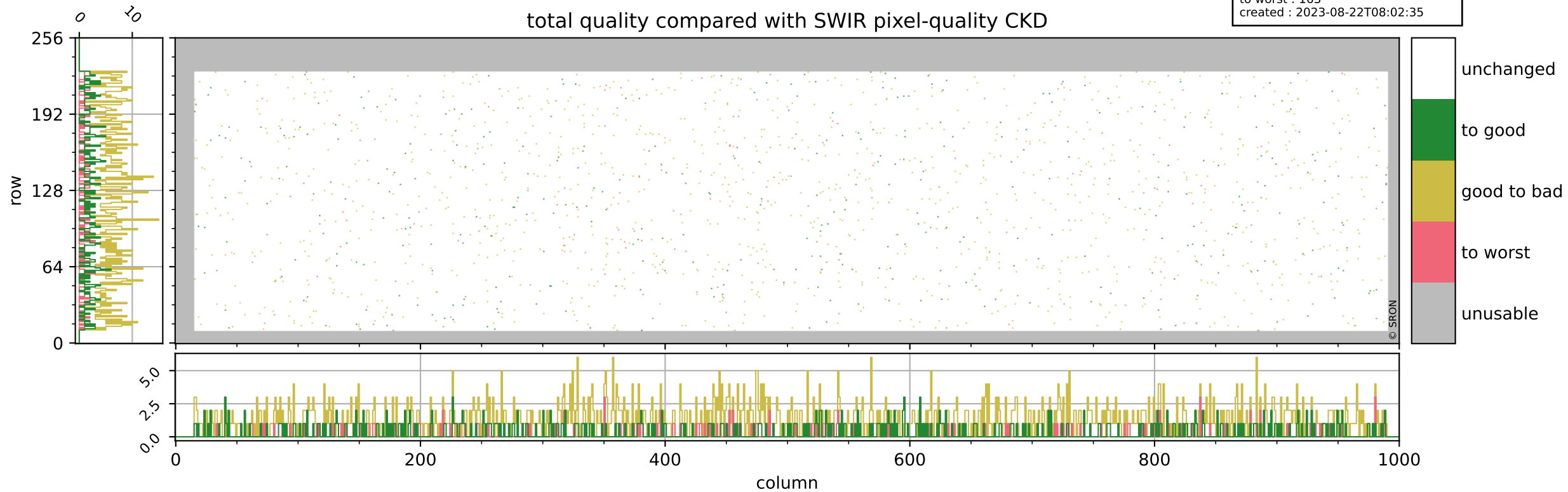
pixel-quality map (noise average)



Tropomi SWIR pixel quality (official)

orbits : 20 in [10972, 11017]
coverage : 2019-11-25 / 2019-11-28
to good : 361
good to bad : 1160
to worst : 163
created : 2023-08-22T08:02:35

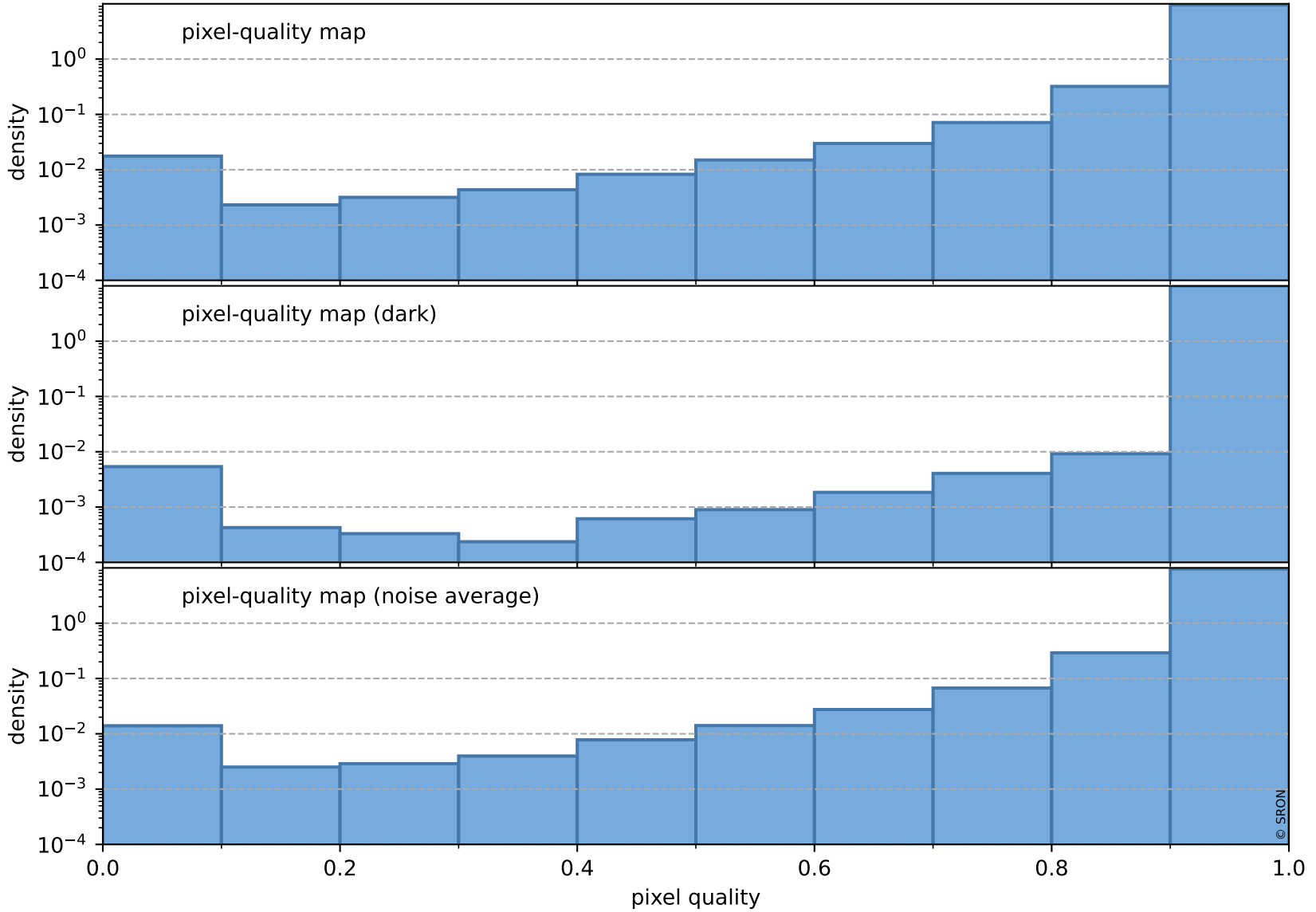
total quality compared with SWIR pixel-quality CKD



Tropomi SWIR pixel quality (official)

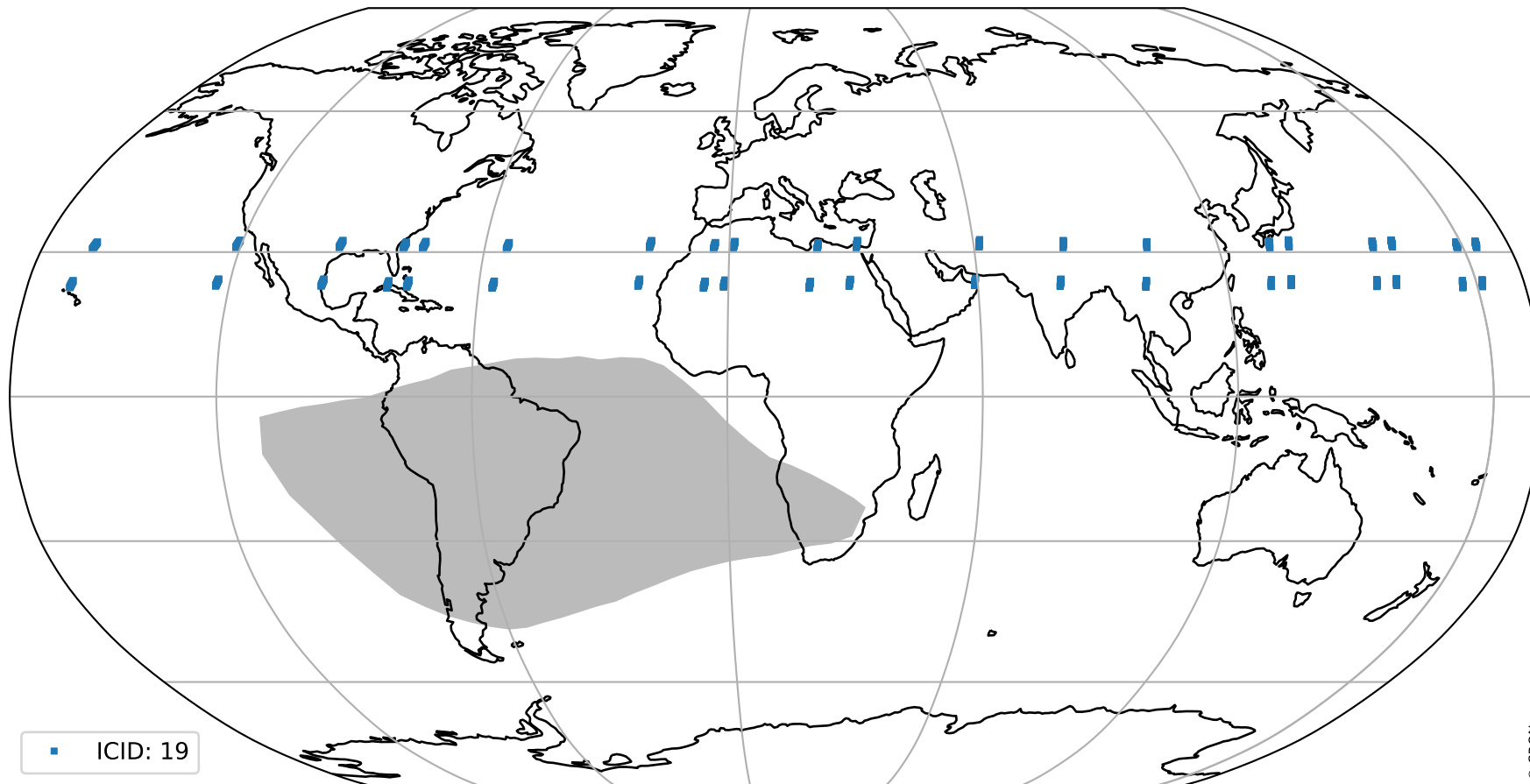
orbits : 20 in [10972, 11017]
coverage : 2019-11-25 / 2019-11-28
created : 2023-08-22T08:02:36

Histograms of pixel-quality



Tropomi SWIR pixel quality (official) ground-tracks of Sentinel-5P

orbits : 20 in [10972, 11017]
coverage : 2019-11-25 / 2019-11-28
created : 2023-08-22T08:02:36



Tropomi SWIR pixel quality (official)

orbits : [2827, 11017]
coverage : 2018-04-30 / 2019-11-28
created : 2023-08-22T08:02:36

trend of pixel quality & temperatures

