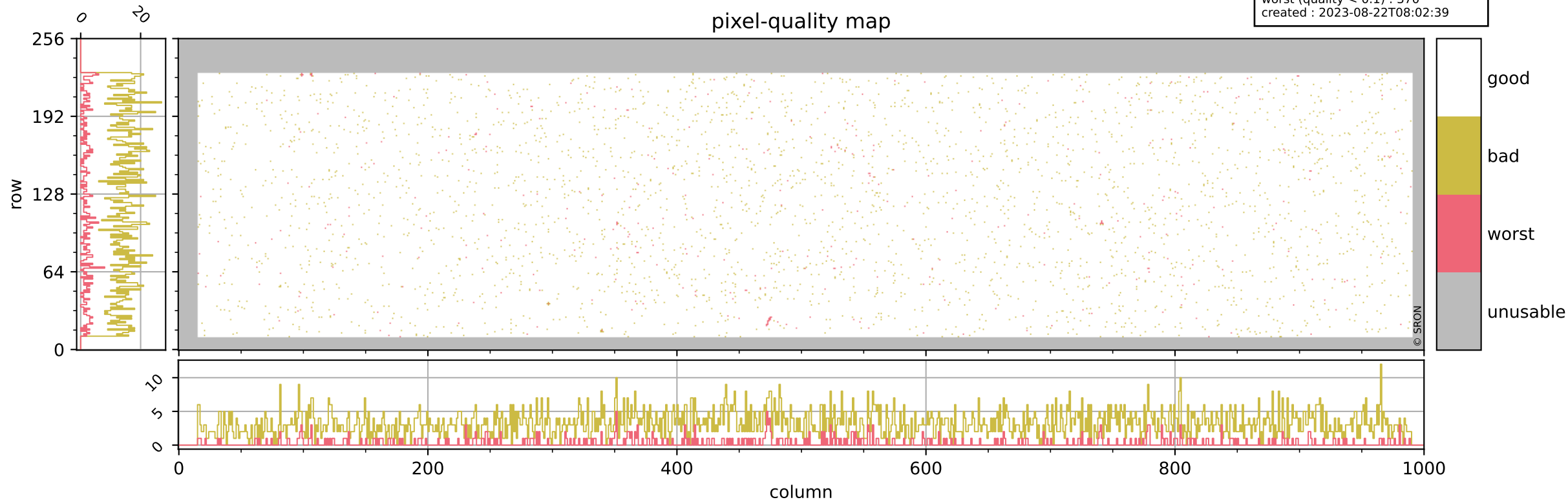


Tropomi SWIR pixel quality (official)

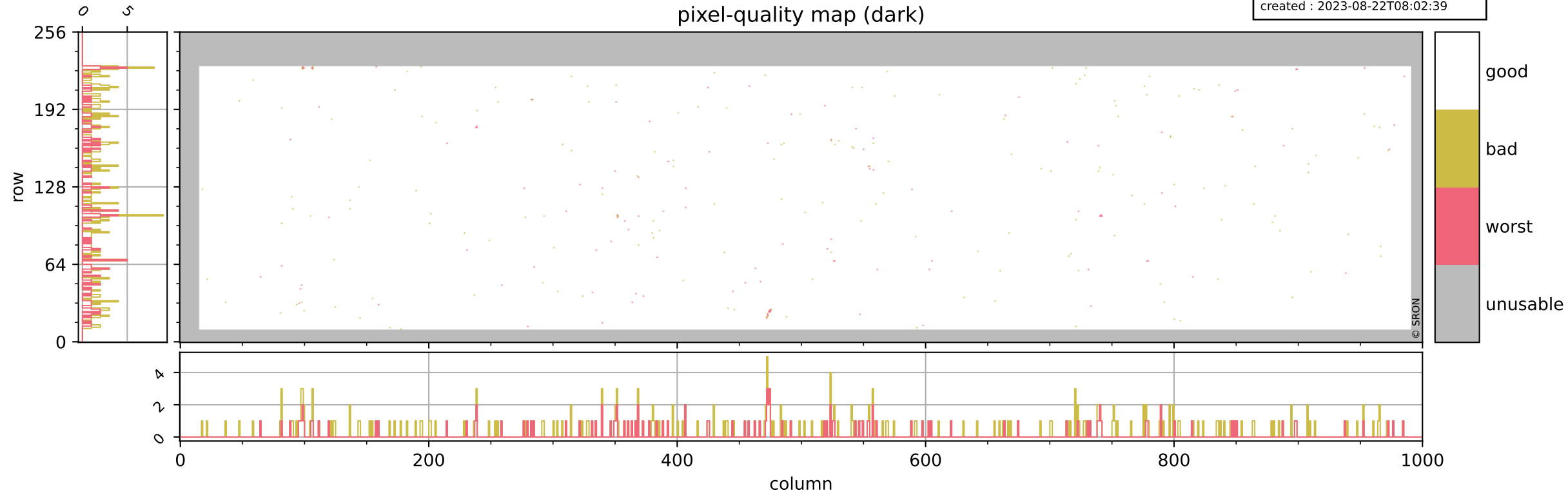
orbits : 20 in [11002, 11047]
coverage : 2019-11-27 / 2019-12-01
bad (quality < 0.8) : 3209
worst (quality < 0.1) : 370
created : 2023-08-22T08:02:39

pixel-quality map



Tropomi SWIR pixel quality (official)

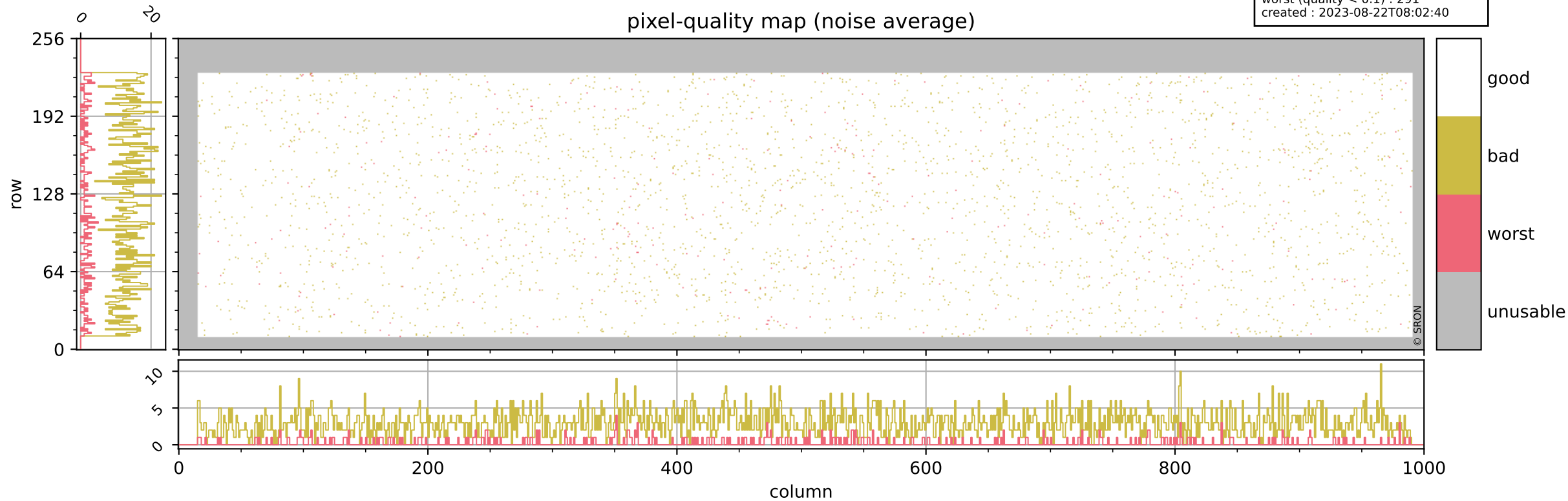
orbits : 20 in [11002, 11047]
coverage : 2019-11-27 / 2019-12-01
bad (quality < 0.8) : 291
worst (quality < 0.1) : 114
created : 2023-08-22T08:02:39



Tropomi SWIR pixel quality (official)

orbits : 20 in [11002, 11047]
coverage : 2019-11-27 / 2019-12-01
bad (quality < 0.8) : 2960
worst (quality < 0.1) : 291
created : 2023-08-22T08:02:40

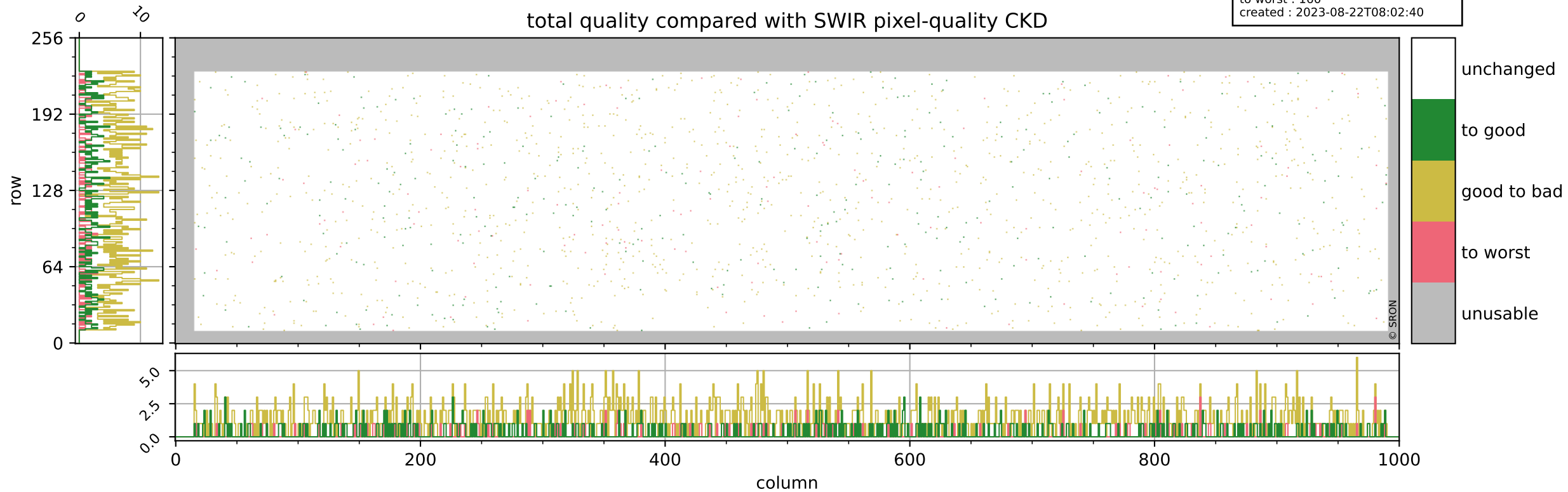
pixel-quality map (noise average)



Tropomi SWIR pixel quality (official)

orbits : 20 in [11002, 11047]
coverage : 2019-11-27 / 2019-12-01
to good : 360
good to bad : 1159
to worst : 160
created : 2023-08-22T08:02:40

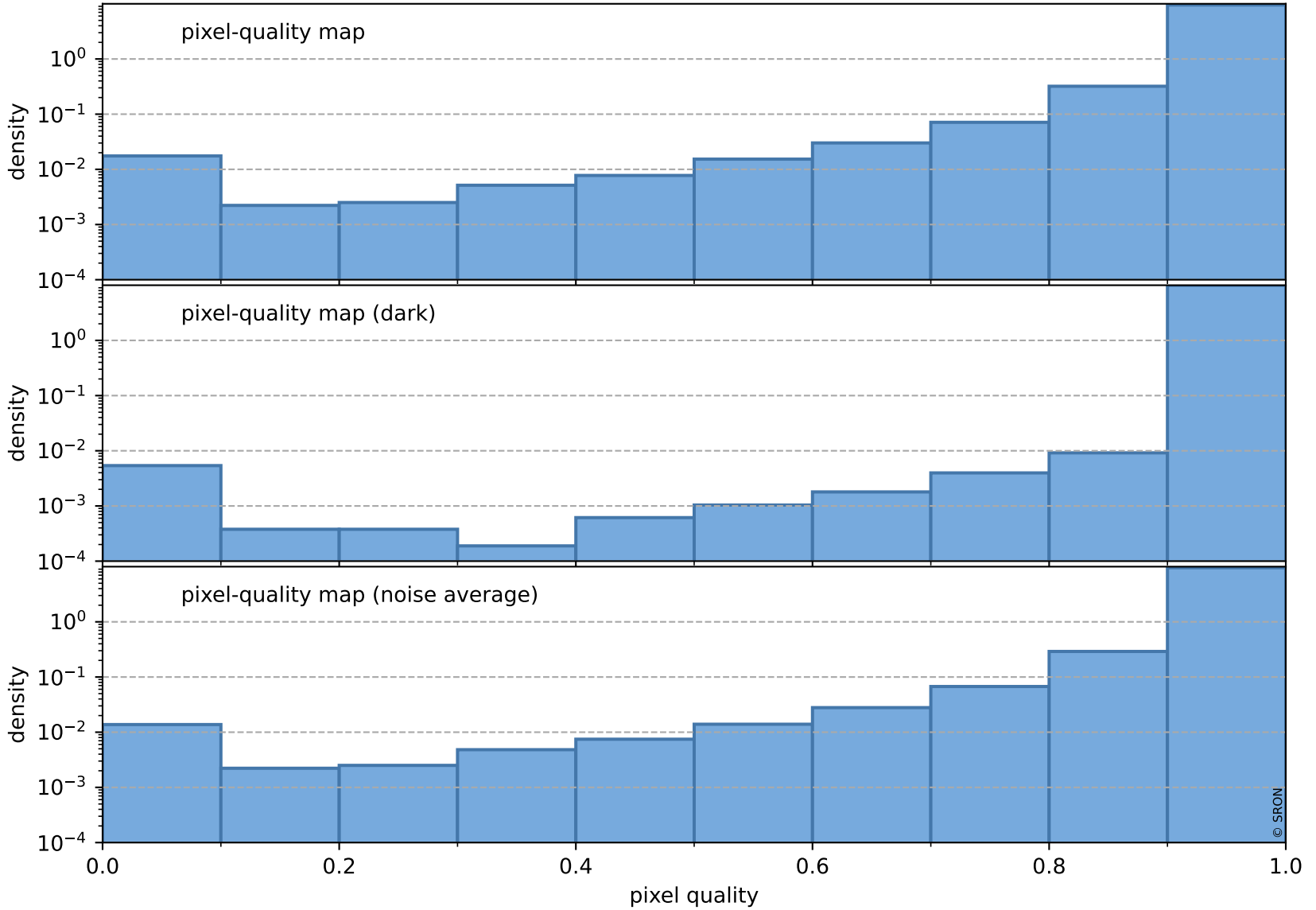
total quality compared with SWIR pixel-quality CKD



Tropomi SWIR pixel quality (official)

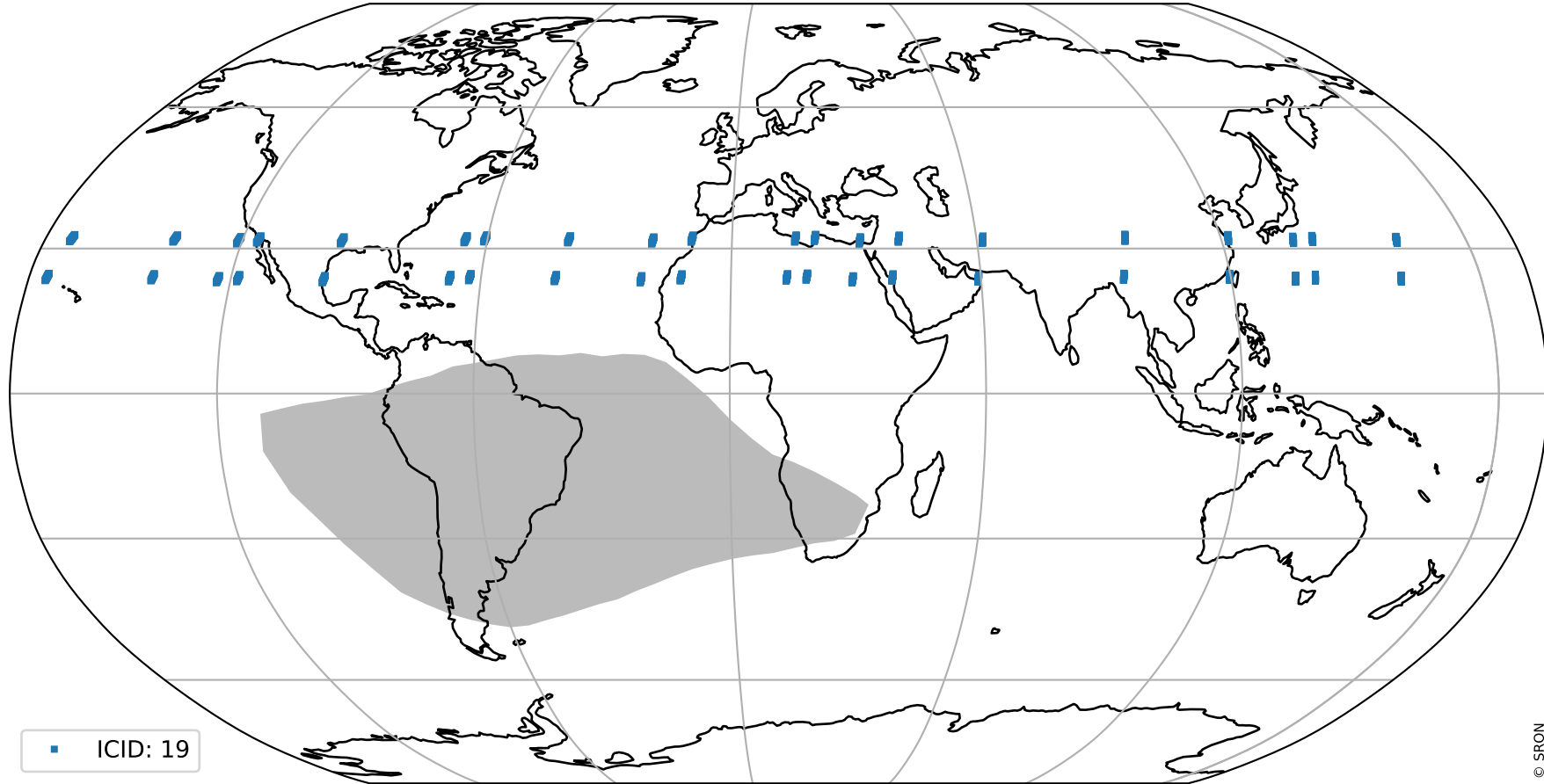
orbits : 20 in [11002, 11047]
coverage : 2019-11-27 / 2019-12-01
created : 2023-08-22T08:02:40

Histograms of pixel-quality



Tropomi SWIR pixel quality (official) ground-tracks of Sentinel-5P

orbits : 20 in [11002, 11047]
coverage : 2019-11-27 / 2019-12-01
created : 2023-08-22T08:02:40



Tropomi SWIR pixel quality (official)

orbits : [2827, 11047]
coverage : 2018-04-30 / 2019-12-01
created : 2023-08-22T08:02:41

trend of pixel quality & temperatures

