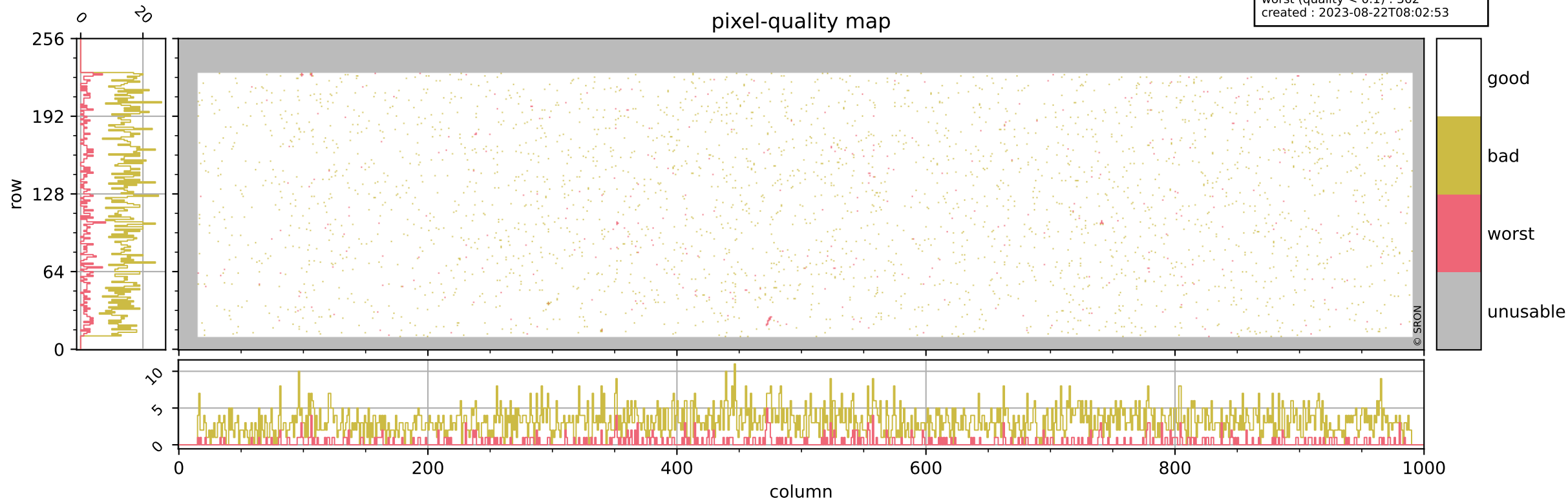


Tropomi SWIR pixel quality (official)

orbits : 19 in [11092, 11137]
coverage : 2019-12-04 / 2019-12-07
bad (quality < 0.8) : 3154
worst (quality < 0.1) : 362
created : 2023-08-22T08:02:53

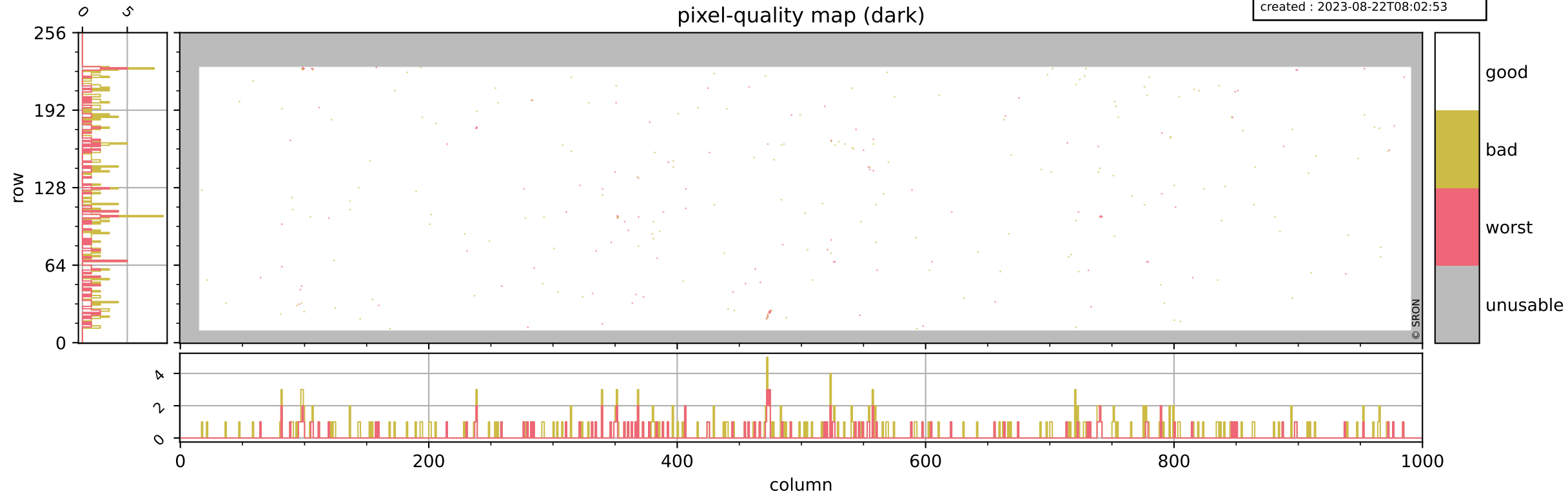
pixel-quality map



Tropomi SWIR pixel quality (official)

orbits : 19 in [11092, 11137]
coverage : 2019-12-04 / 2019-12-07
bad (quality < 0.8) : 290
worst (quality < 0.1) : 115
created : 2023-08-22T08:02:53

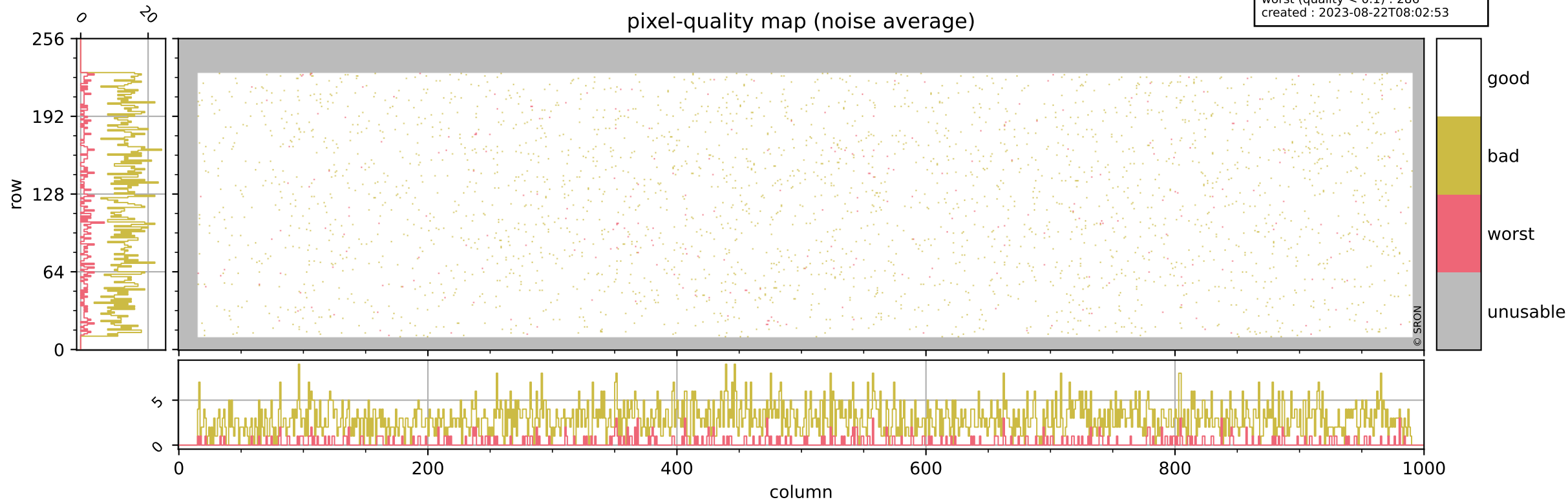
pixel-quality map (dark)



Tropomi SWIR pixel quality (official)

orbits : 19 in [11092, 11137]
coverage : 2019-12-04 / 2019-12-07
bad (quality < 0.8) : 2909
worst (quality < 0.1) : 286
created : 2023-08-22T08:02:53

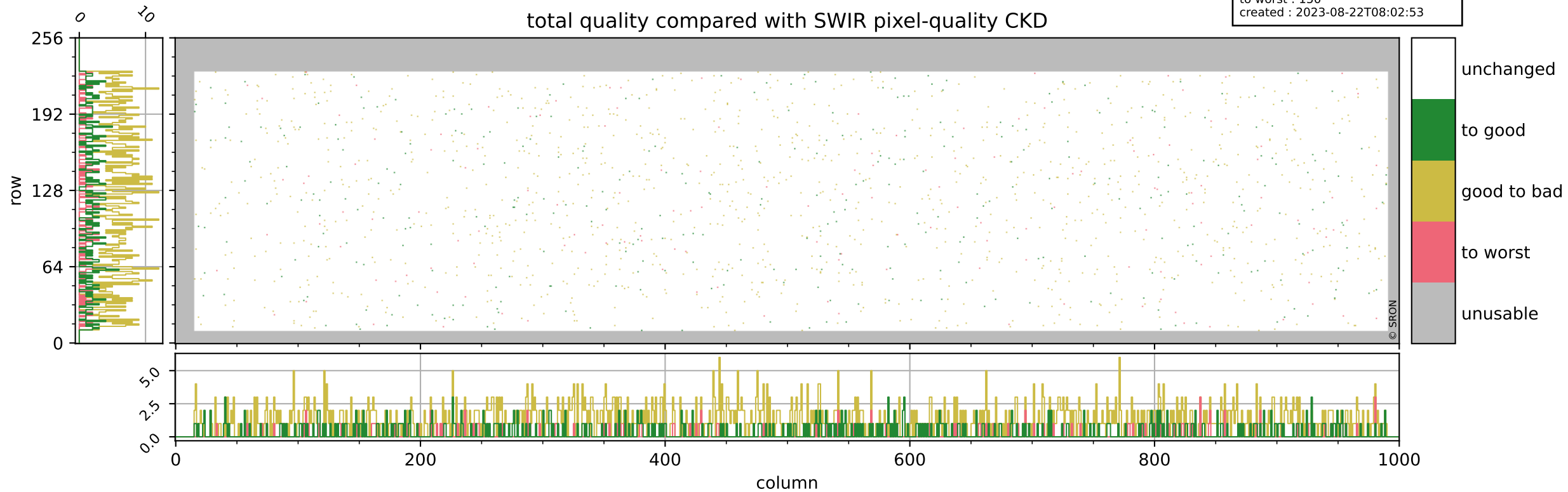
pixel-quality map (noise average)



Tropomi SWIR pixel quality (official)

orbits : 19 in [11092, 11137]
coverage : 2019-12-04 / 2019-12-07
to good : 352
good to bad : 1105
to worst : 150
created : 2023-08-22T08:02:53

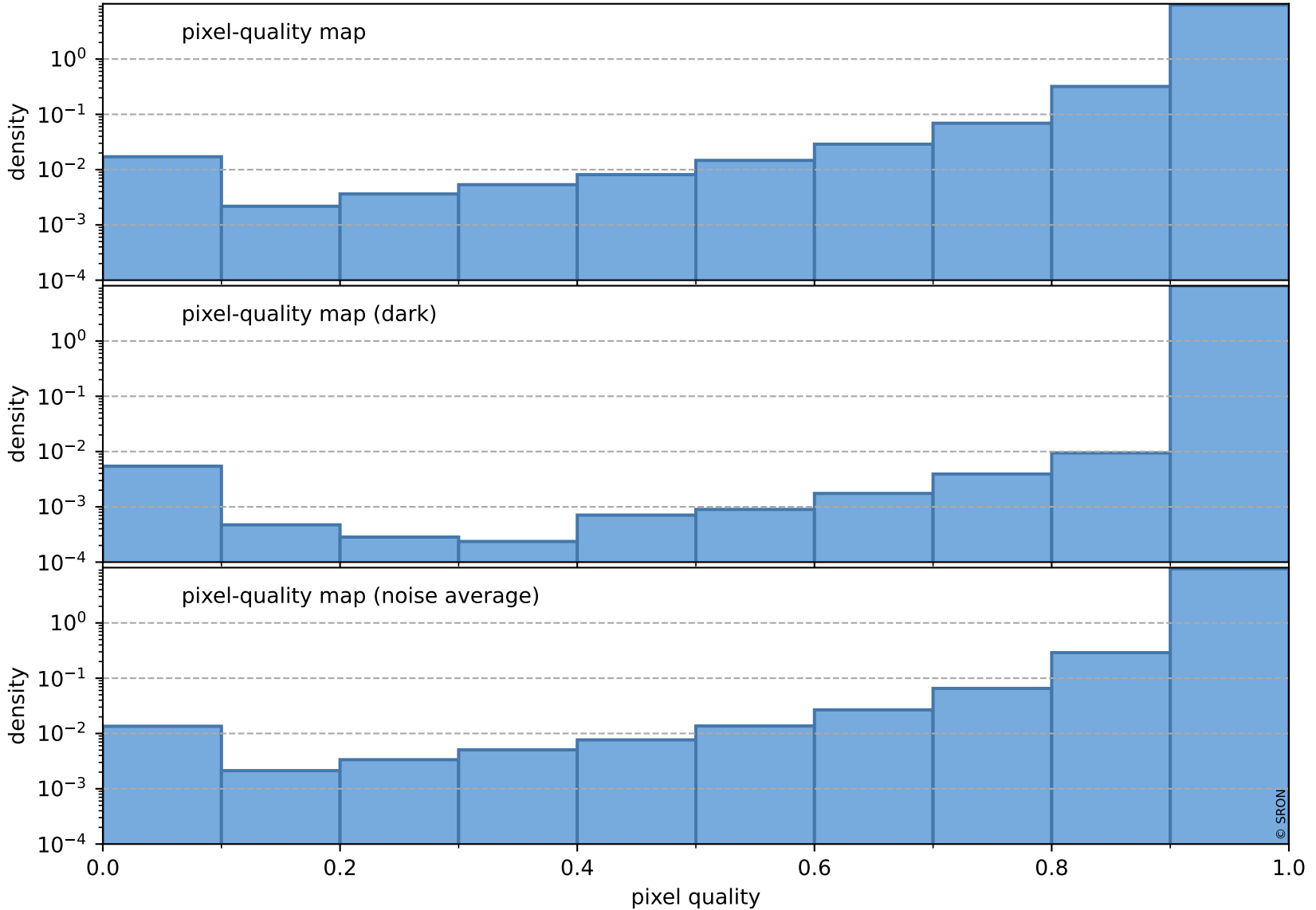
total quality compared with SWIR pixel-quality CKD



Tropomi SWIR pixel quality (official)

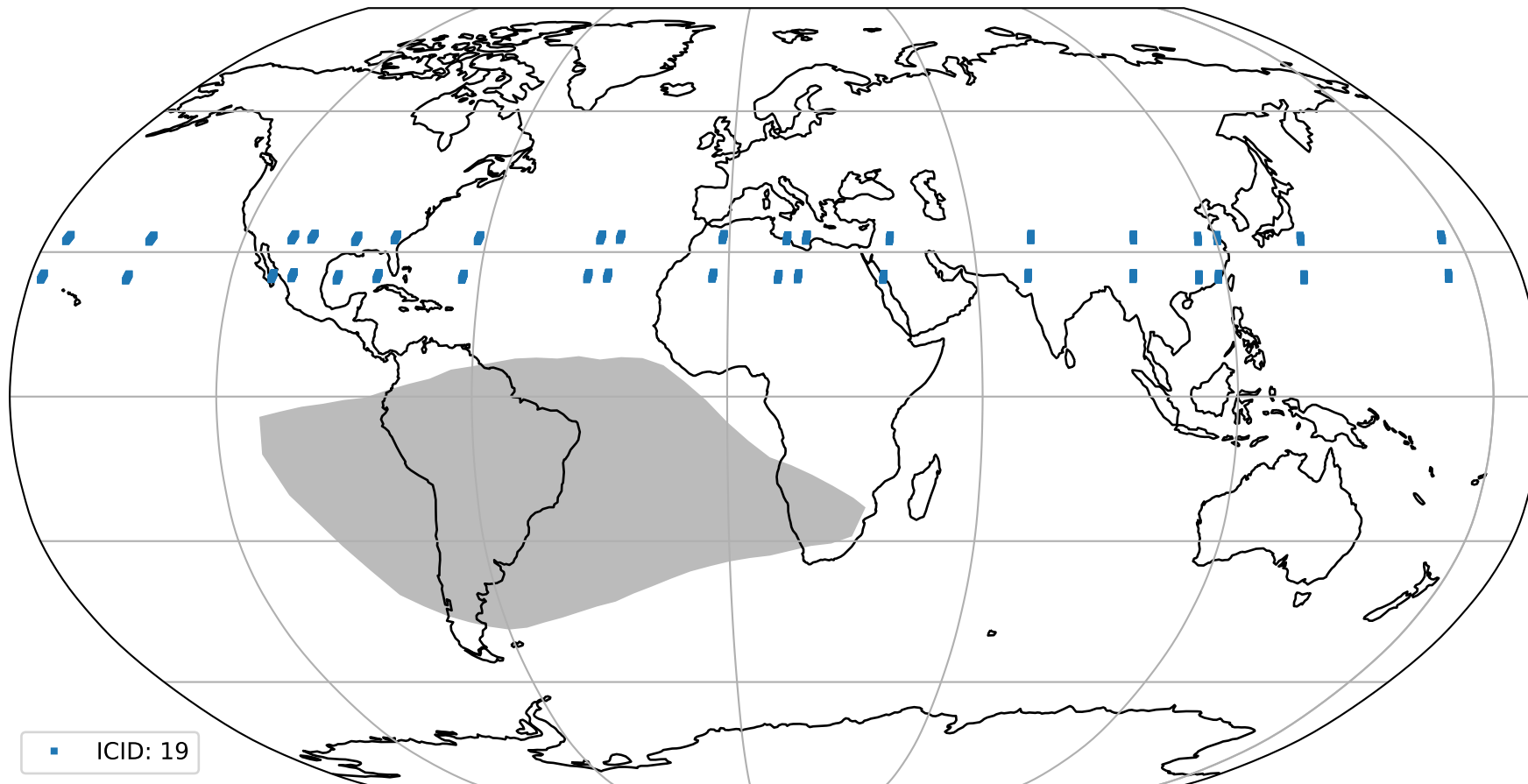
orbits : 19 in [11092, 11137]
coverage : 2019-12-04 / 2019-12-07
created : 2023-08-22T08:02:54

Histograms of pixel-quality



Tropomi SWIR pixel quality (official) ground-tracks of Sentinel-5P

orbits : 19 in [11092, 11137]
coverage : 2019-12-04 / 2019-12-07
created : 2023-08-22T08:02:54



Tropomi SWIR pixel quality (official)

orbits : [2827, 11137]
coverage : 2018-04-30 / 2019-12-07
created : 2023-08-22T08:02:54

trend of pixel quality & temperatures

