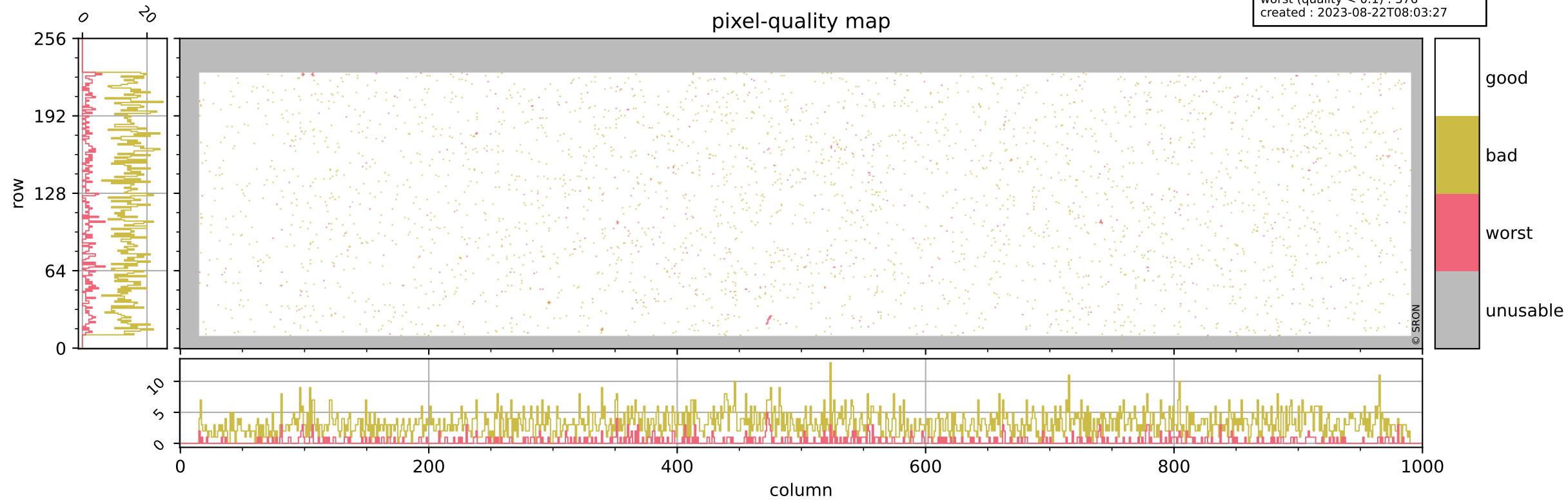


Tropomi SWIR pixel quality (official)

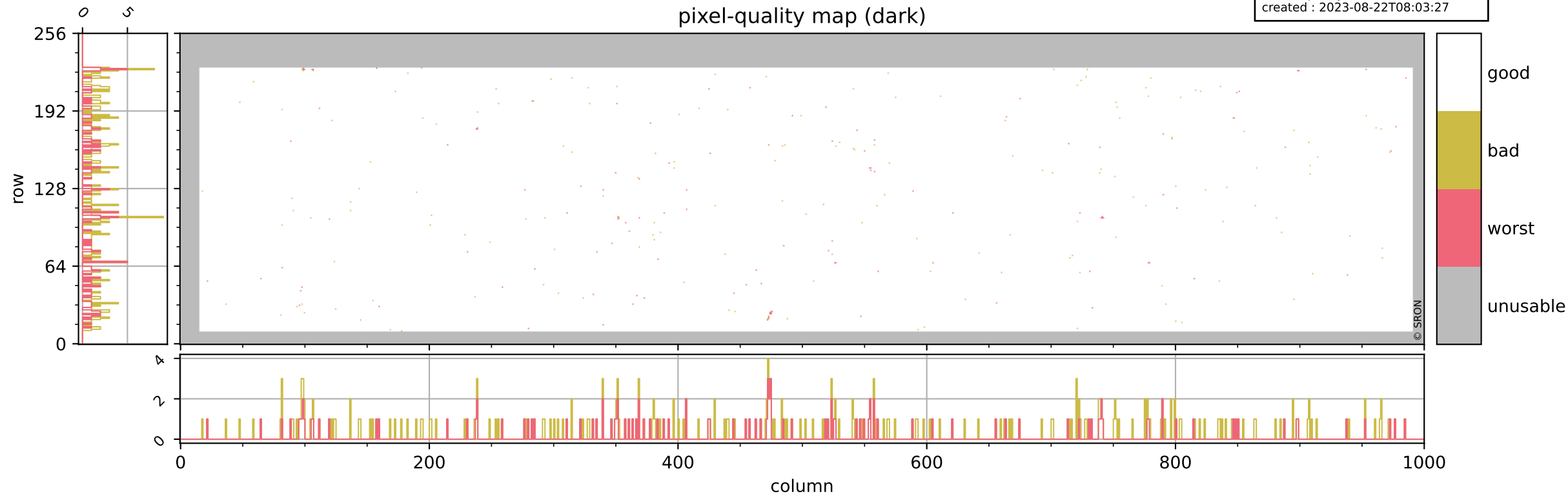
orbits : 19 in [11317, 11362]
coverage : 2019-12-20 / 2019-12-23
bad (quality < 0.8) : 3185
worst (quality < 0.1) : 376
created : 2023-08-22T08:03:27



Tropomi SWIR pixel quality (official)

orbits : 19 in [11317, 11362]
coverage : 2019-12-20 / 2019-12-23
bad (quality < 0.8) : 287
worst (quality < 0.1) : 115
created : 2023-08-22T08:03:27

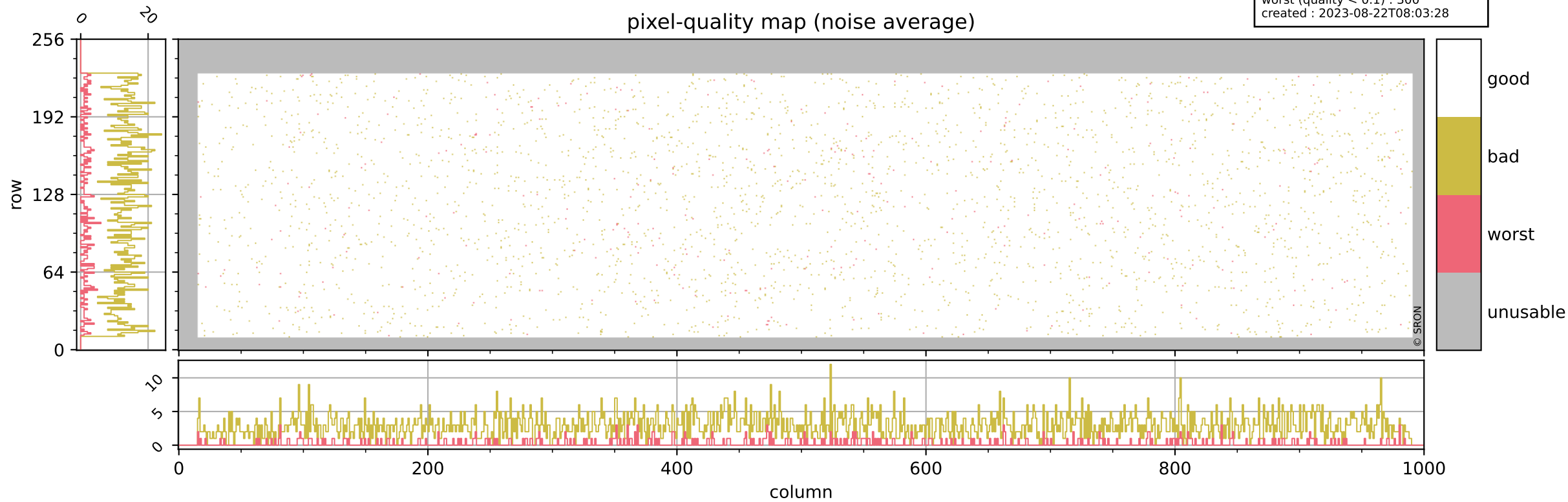
pixel-quality map (dark)



Tropomi SWIR pixel quality (official)

orbits : 19 in [11317, 11362]
coverage : 2019-12-20 / 2019-12-23
bad (quality < 0.8) : 2937
worst (quality < 0.1) : 300
created : 2023-08-22T08:03:28

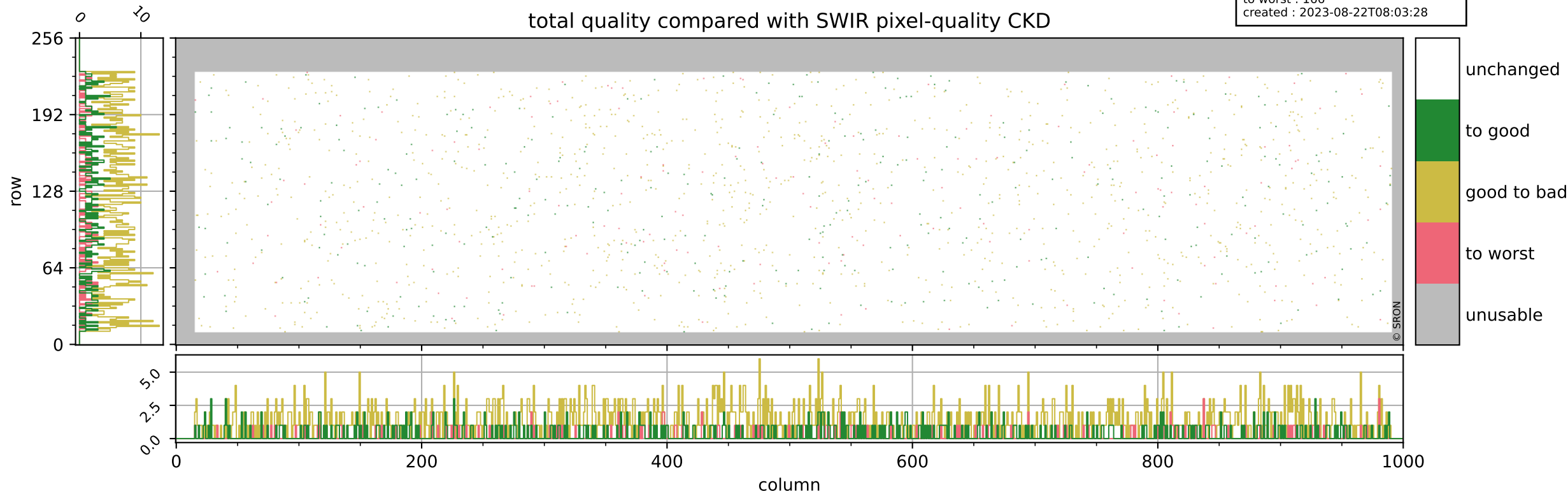
pixel-quality map (noise average)



Tropomi SWIR pixel quality (official)

orbits : 19 in [11317, 11362]
coverage : 2019-12-20 / 2019-12-23
to good : 355
good to bad : 1124
to worst : 166
created : 2023-08-22T08:03:28

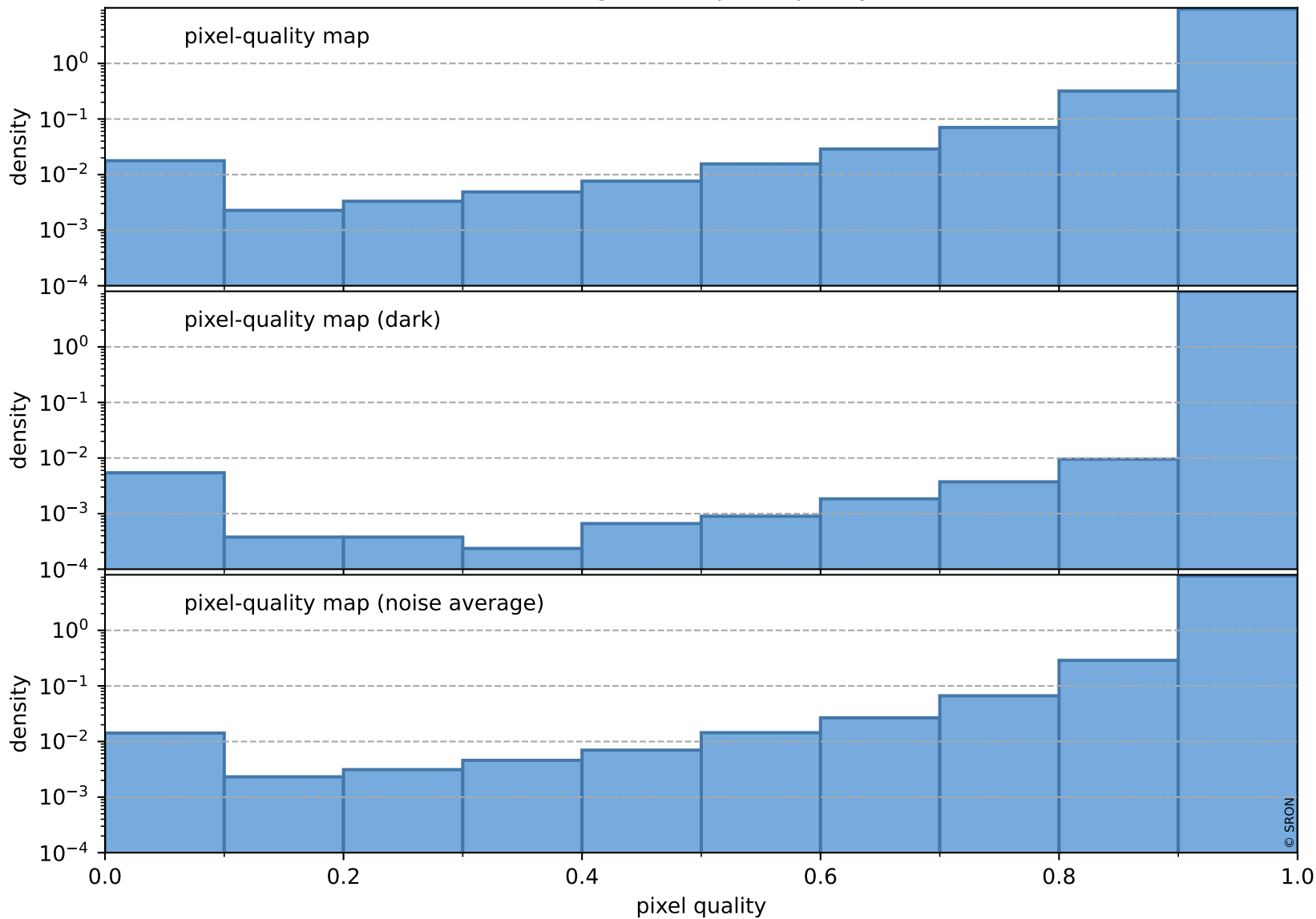
total quality compared with SWIR pixel-quality CKD



Tropomi SWIR pixel quality (official)

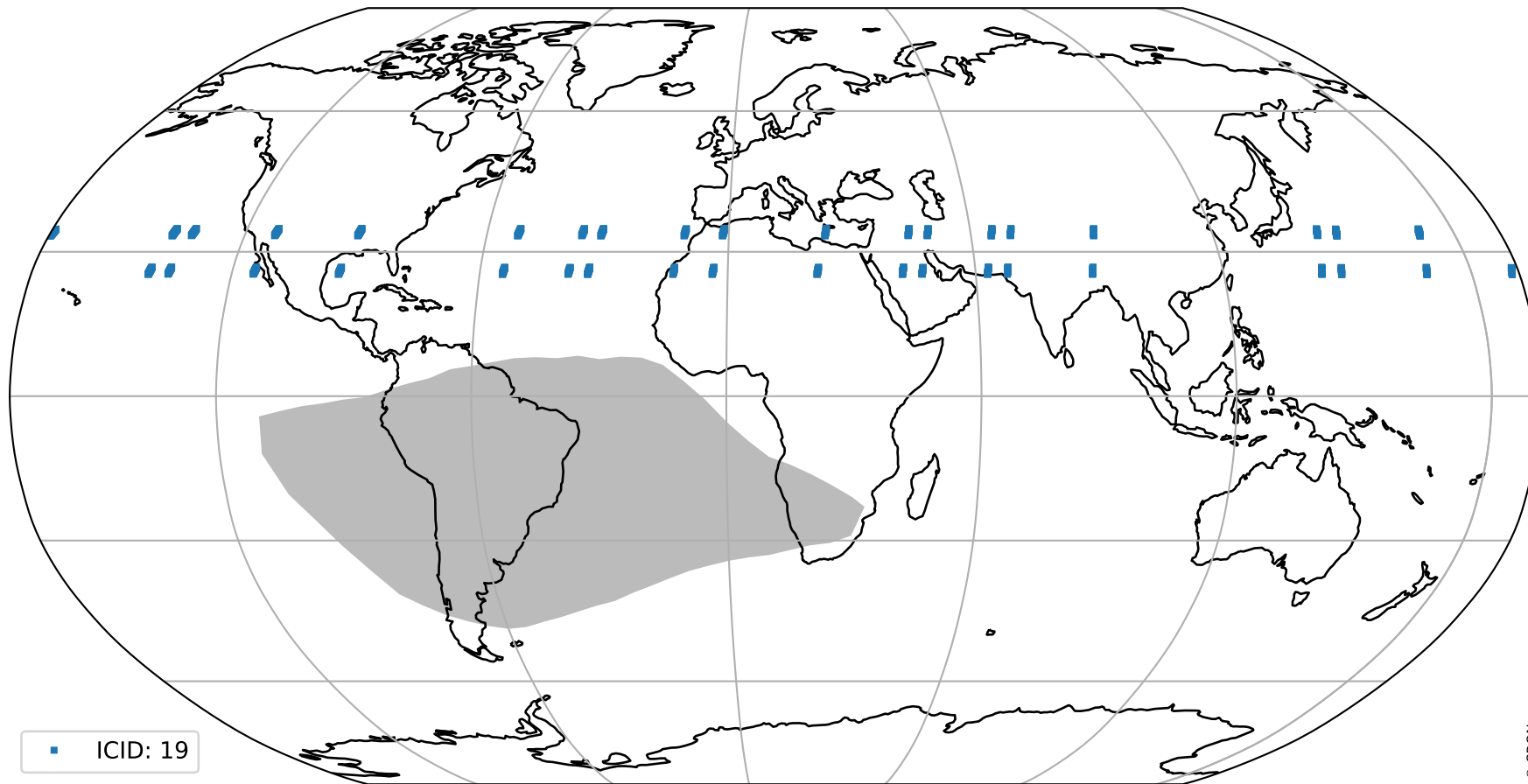
orbits : 19 in [11317, 11362]
coverage : 2019-12-20 / 2019-12-23
created : 2023-08-22T08:03:28

Histograms of pixel-quality



Tropomi SWIR pixel quality (official) ground-tracks of Sentinel-5P

orbits : 19 in [11317, 11362]
coverage : 2019-12-20 / 2019-12-23
created : 2023-08-22T08:03:29



Tropomi SWIR pixel quality (official)

orbits : [2827, 11362]
coverage : 2018-04-30 / 2019-12-23
created : 2023-08-22T08:03:29

trend of pixel quality & temperatures

