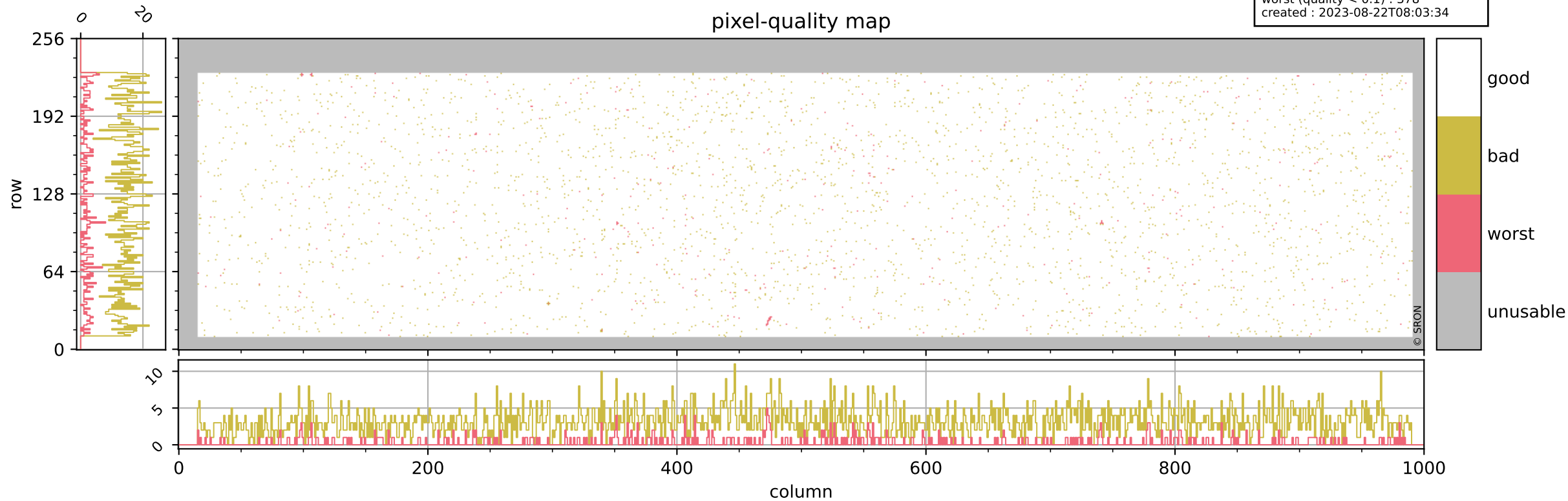


Tropomi SWIR pixel quality (official)

orbits : 20 in [11362, 11407]
coverage : 2019-12-23 / 2019-12-26
bad (quality < 0.8) : 3195
worst (quality < 0.1) : 378
created : 2023-08-22T08:03:34

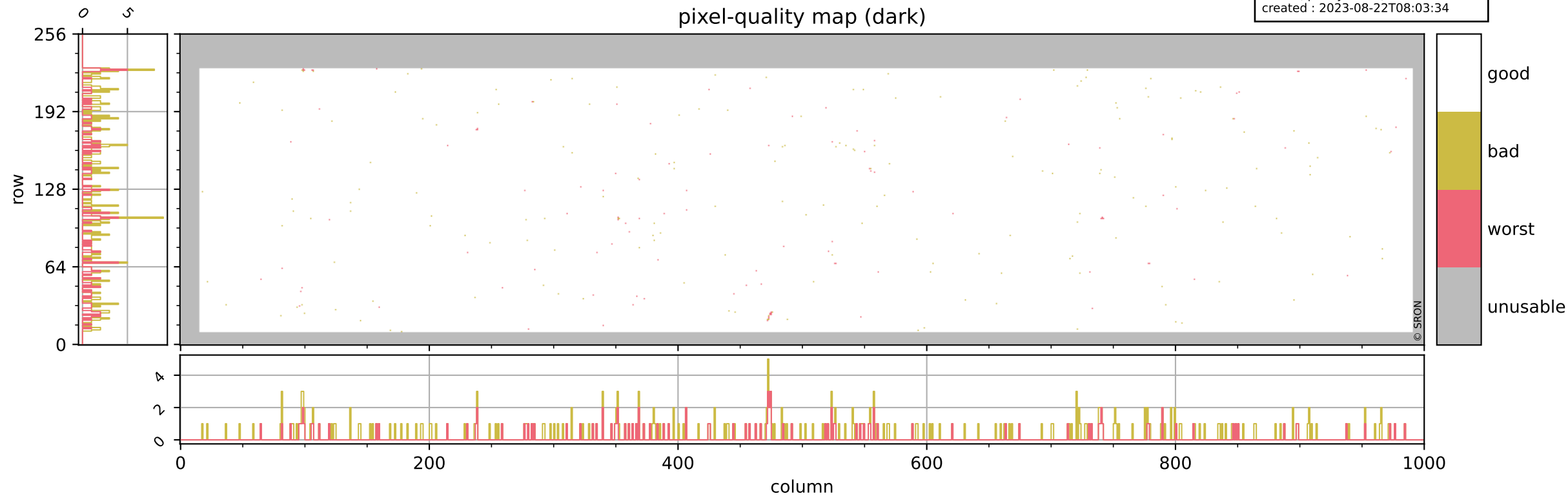
pixel-quality map



Tropomi SWIR pixel quality (official)

orbits : 20 in [11362, 11407]
coverage : 2019-12-23 / 2019-12-26
bad (quality < 0.8) : 290
worst (quality < 0.1) : 110
created : 2023-08-22T08:03:34

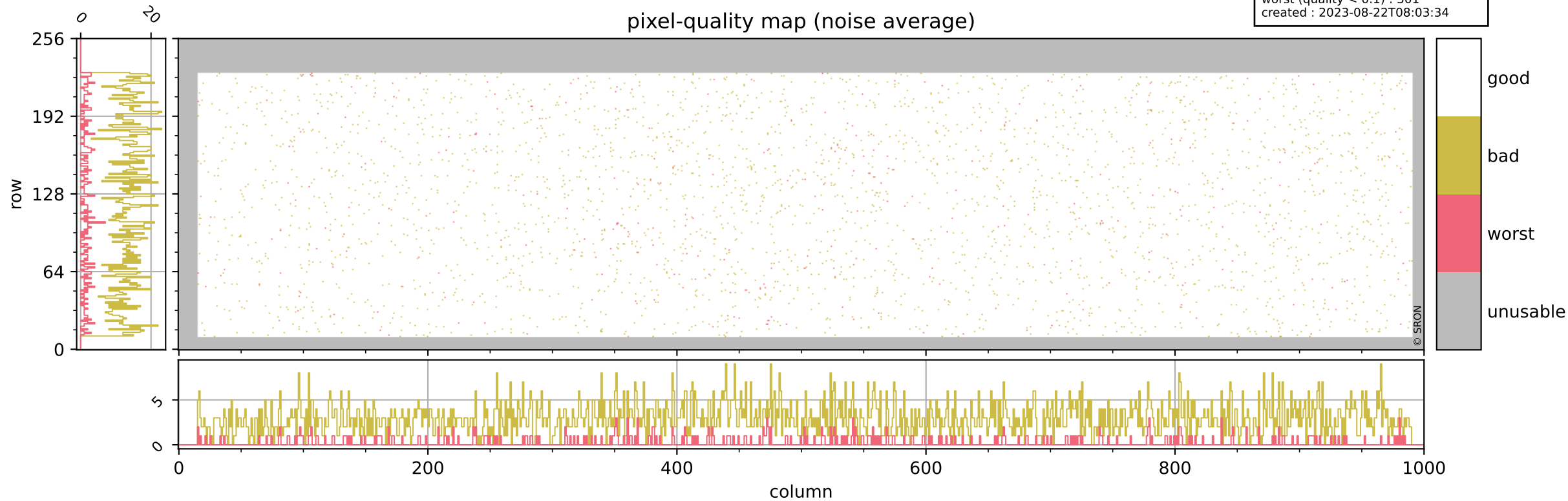
pixel-quality map (dark)



Tropomi SWIR pixel quality (official)

orbits : 20 in [11362, 11407]
coverage : 2019-12-23 / 2019-12-26
bad (quality < 0.8) : 2954
worst (quality < 0.1) : 301
created : 2023-08-22T08:03:34

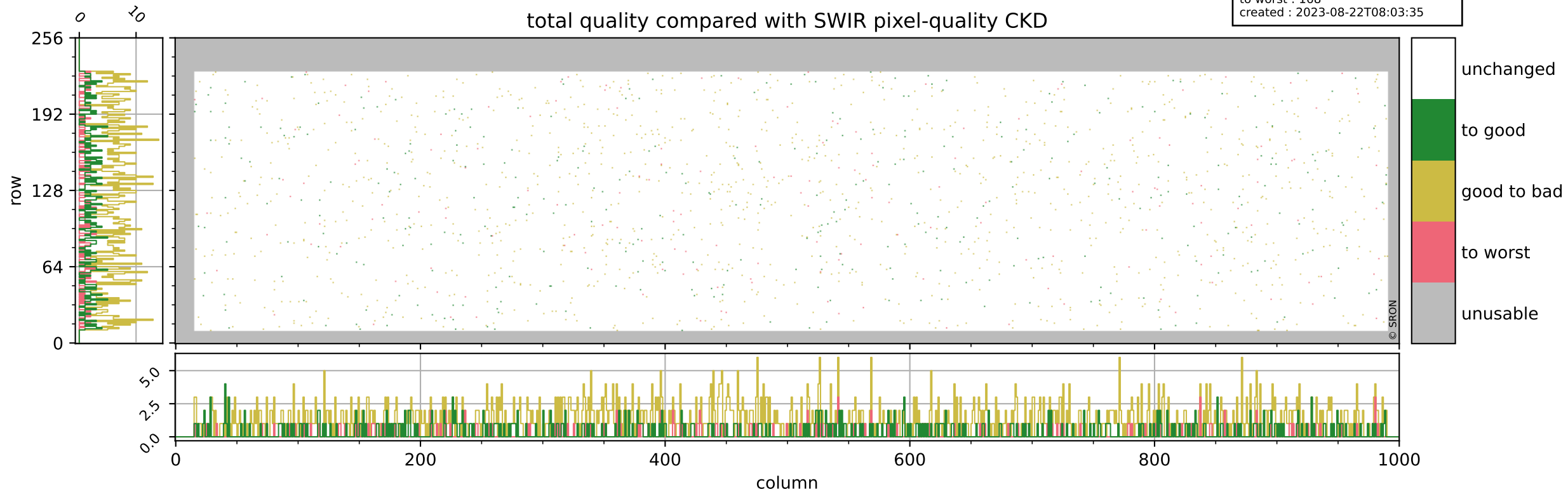
pixel-quality map (noise average)



Tropomi SWIR pixel quality (official)

orbits : 20 in [11362, 11407]
coverage : 2019-12-23 / 2019-12-26
to good : 365
good to bad : 1143
to worst : 168
created : 2023-08-22T08:03:35

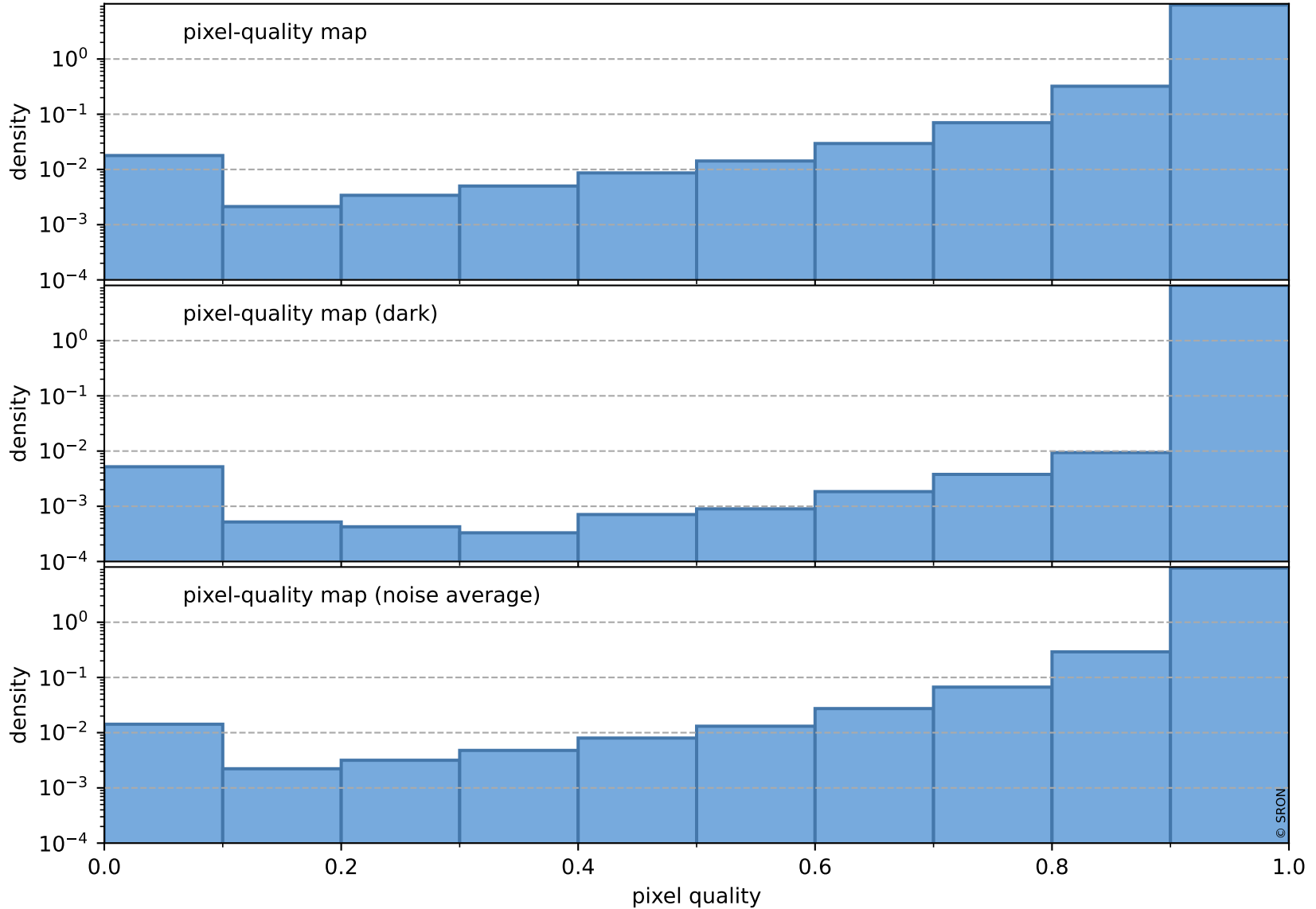
total quality compared with SWIR pixel-quality CKD



Tropomi SWIR pixel quality (official)

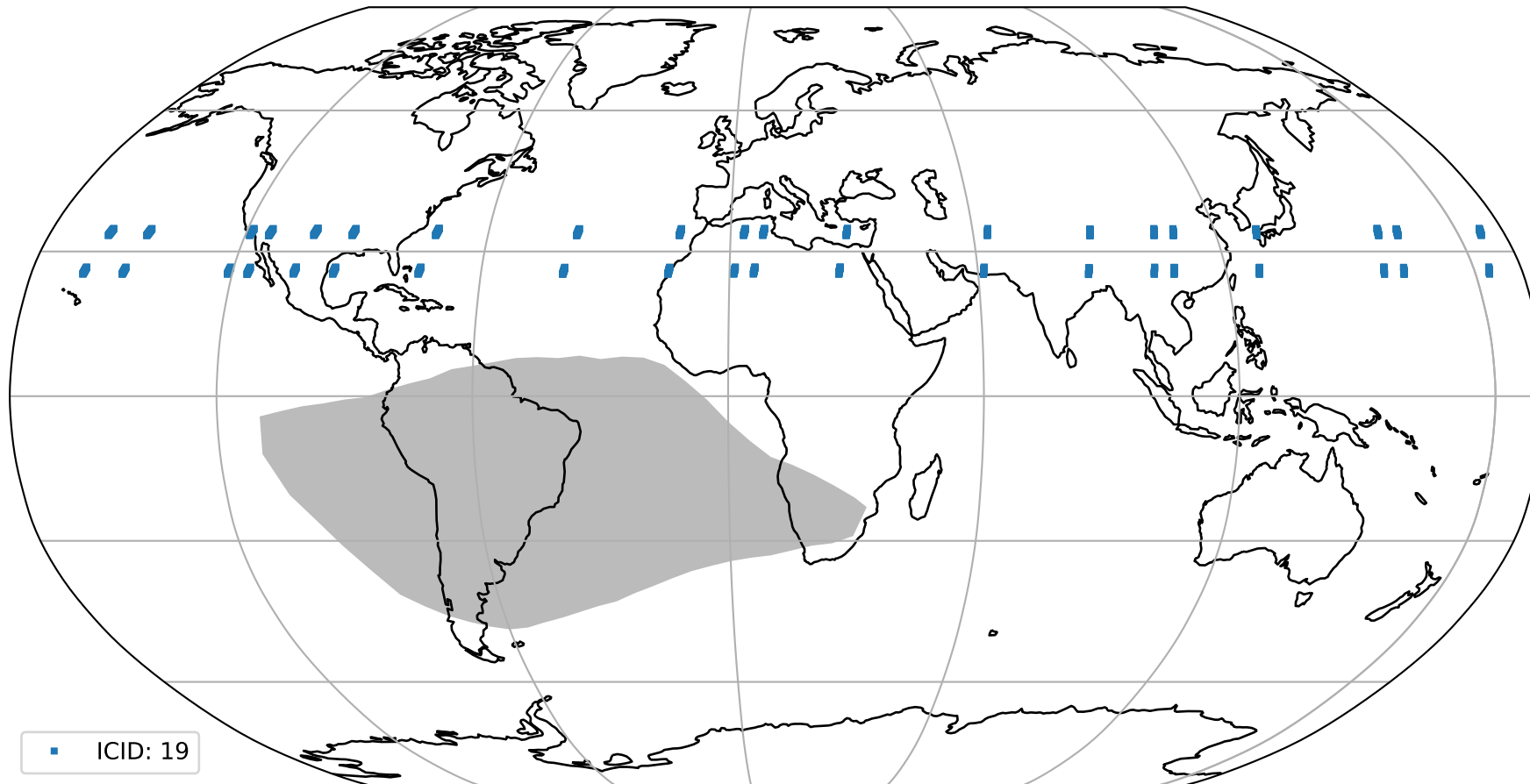
orbits : 20 in [11362, 11407]
coverage : 2019-12-23 / 2019-12-26
created : 2023-08-22T08:03:35

Histograms of pixel-quality



Tropomi SWIR pixel quality (official) ground-tracks of Sentinel-5P

orbits : 20 in [11362, 11407]
coverage : 2019-12-23 / 2019-12-26
created : 2023-08-22T08:03:35



Tropomi SWIR pixel quality (official)

orbits : [2827, 11407]
coverage : 2018-04-30 / 2019-12-26
created : 2023-08-22T08:03:36

trend of pixel quality & temperatures

